



Instituto Tecnológico  
GeoMinero de España

INFORME SOBRE LAS CAMPAÑAS DE TESTIFICACIÓN  
DEL CAMPO DE DALIAS 1989-1992

ANEXO III: REPRESENTACIÓN DE REGISTROS  
(ESCALA UNIFORME).

---



SECRETARIA GENERAL DE LA ENERGIA Y RECURSOS MINERALES  
MINISTERIO DE INDUSTRIA Y ENERGIA

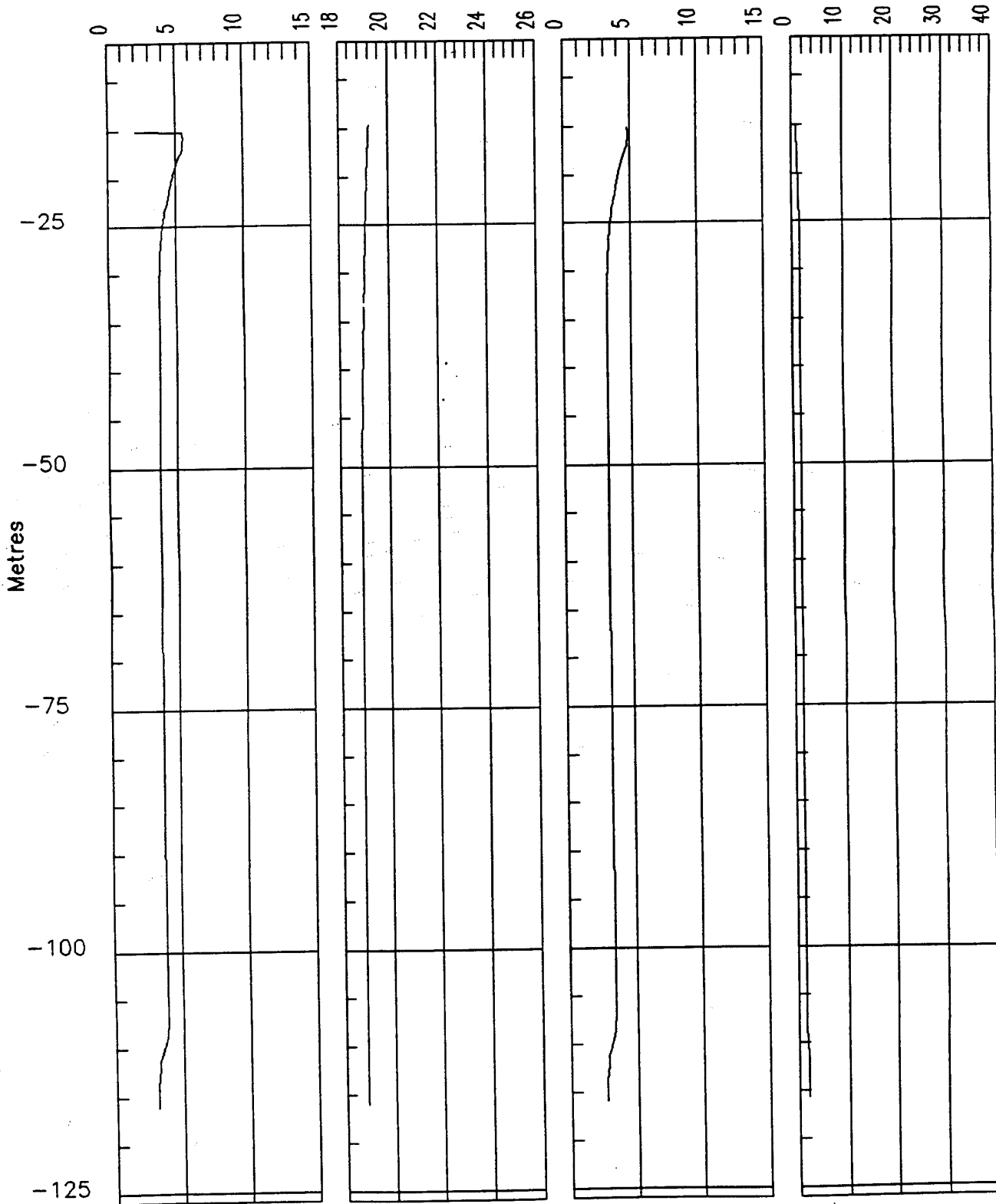
40434

ANEXO III

REGISTROS CLASIFICADOS POR SONDEOS  
EN ESCALA HORIZONTAL UNIFORME

Wellname A-3  
Filename D1-A3  
Location **AGUADULCE**  
Elevation 0 Reference Ground Surface

RESIST FLUIDO (ohm-m)    TEMPERATURA    RESISTMDAD 25 GRADOS    CONCENTRACION



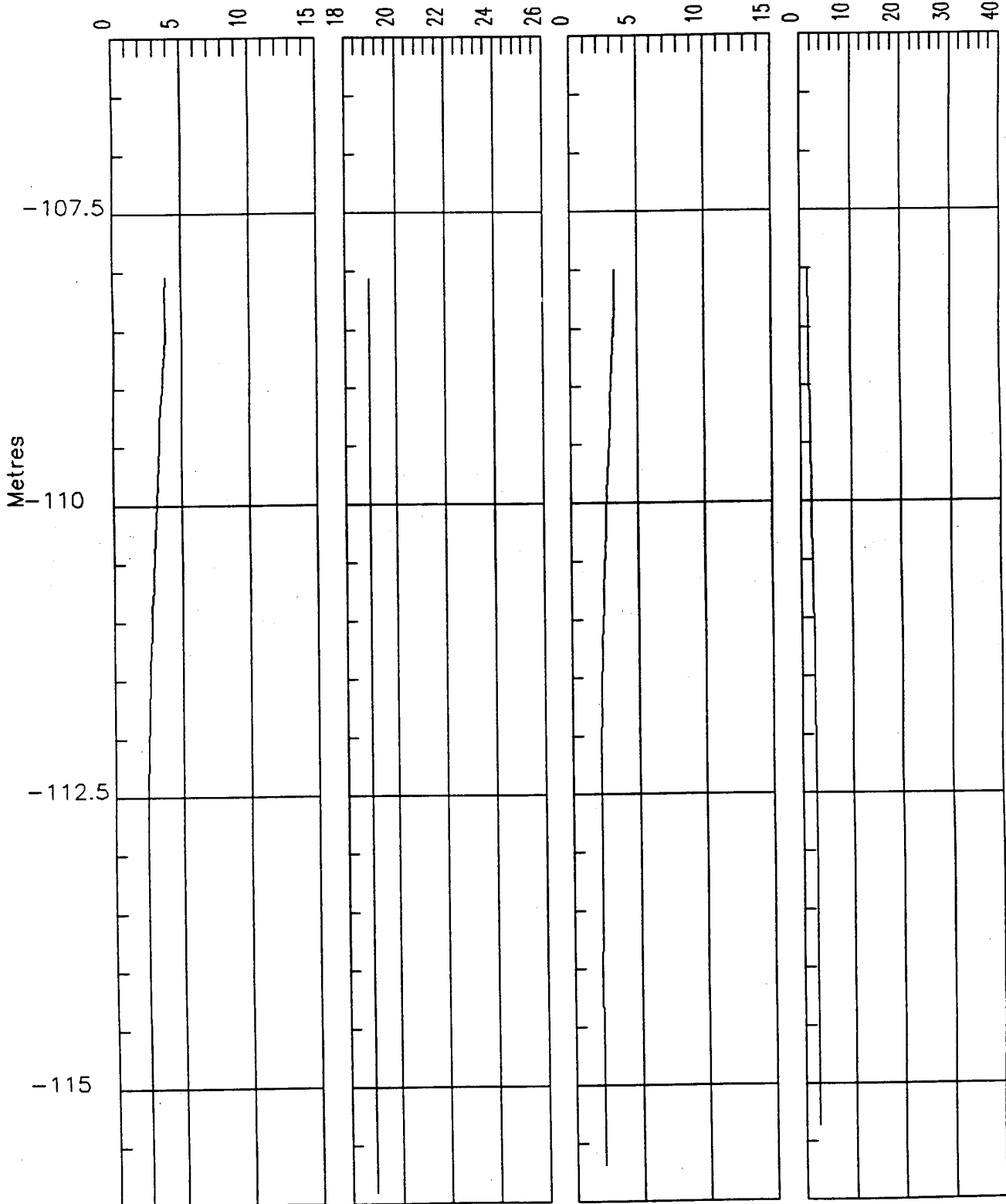
Wellname A-3  
Filename D2-A3  
Location **AGUADULCE**  
Elevation 0 Reference Ground Surface

RESIST.FLUIDO

TEMPERATURA

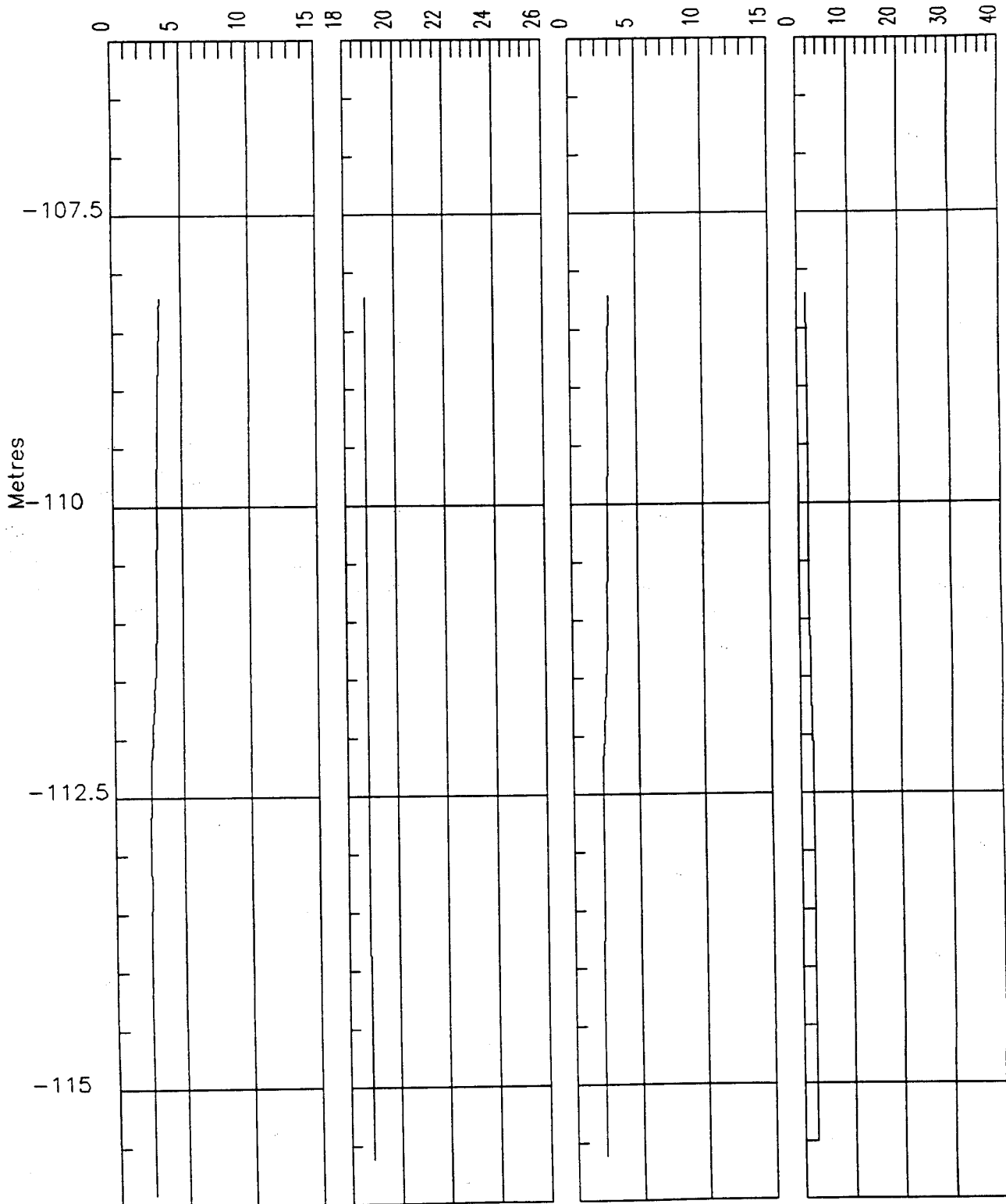
RESISTMIDAD 25 GRADOS

CONCENTRACION G/L



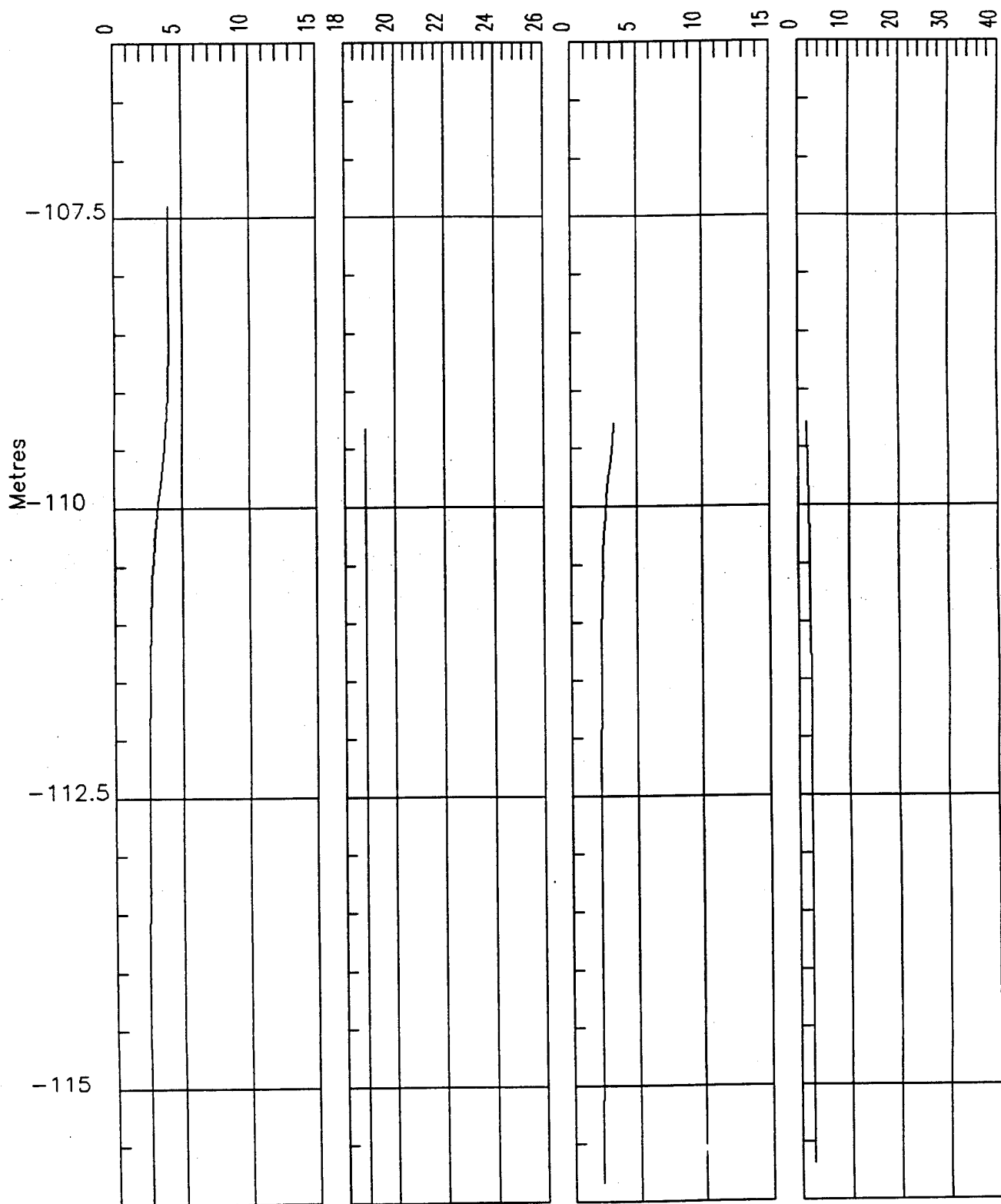
Wellname A-3  
 Filename D3-A3  
 Location AGUADULCE  
 Elevation 0 Reference SUPERFICIE DEL TERRENO

RESIST. FLUIDO (ohm-m)    TEMPERATURA (grado cent)    RESISTMDAD 25 grados    CONCENTRACION G/L



Wellname A-3  
Filename D4-A3  
Location **AGUADULCE**  
Elevation 0 Reference SUPERFICIE DEL TERRENO

RESIST. FLUIDO (ohm-m)    TEMPERATURA (grado cent)    RESISTMDAD 25 grados    CONCENTRACION G/L



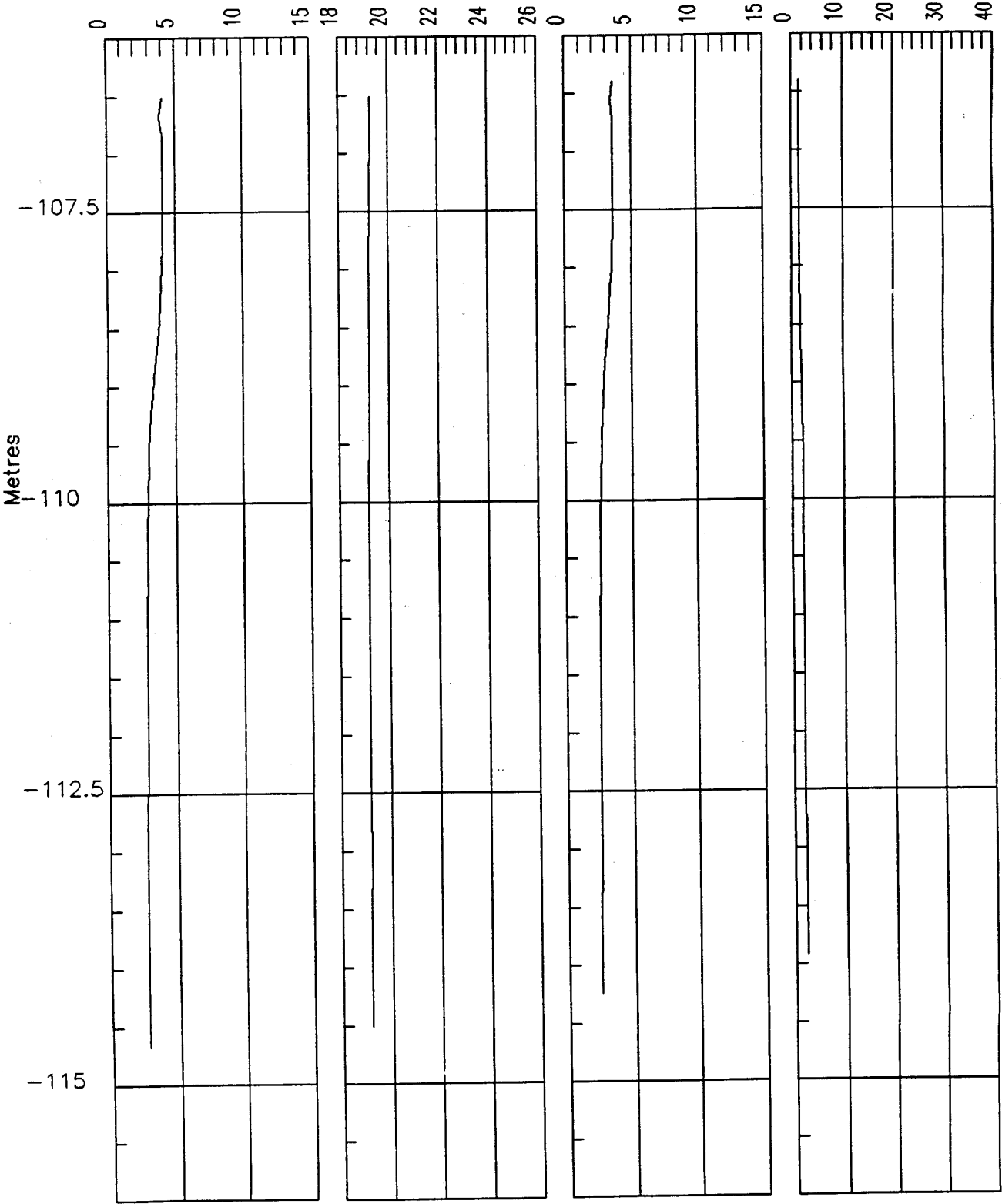
Wellname A-3  
Filename D5-A3  
Location **AGUADULCE**  
Elevation 0 Reference SUPERFICIE DEL TERRENO

RES(FL) (OHM-M)

TEMP (DEG C)


RESISTMDAD 25 grados

CONCENTRACION G/L



Wellname A-4  
Filename D1-A4  
Location **ROQUETAS**  
Elevation 0 Reference Ground Surface


RESIST FLUIDO (ohm-m)    TEMPERATURA    RESISTMIDAD 25 GRADOS    CONCENTRACION






Wellname A-4  
Filename D2-A4  
Location **ROQUETAS**  
Elevation 0 Reference Ground Surface

RESIST FLUIDO (ohm-m)    TEMPERATURA    RESISTIDAD 25 GRADOS    CONCENTRACION G/L



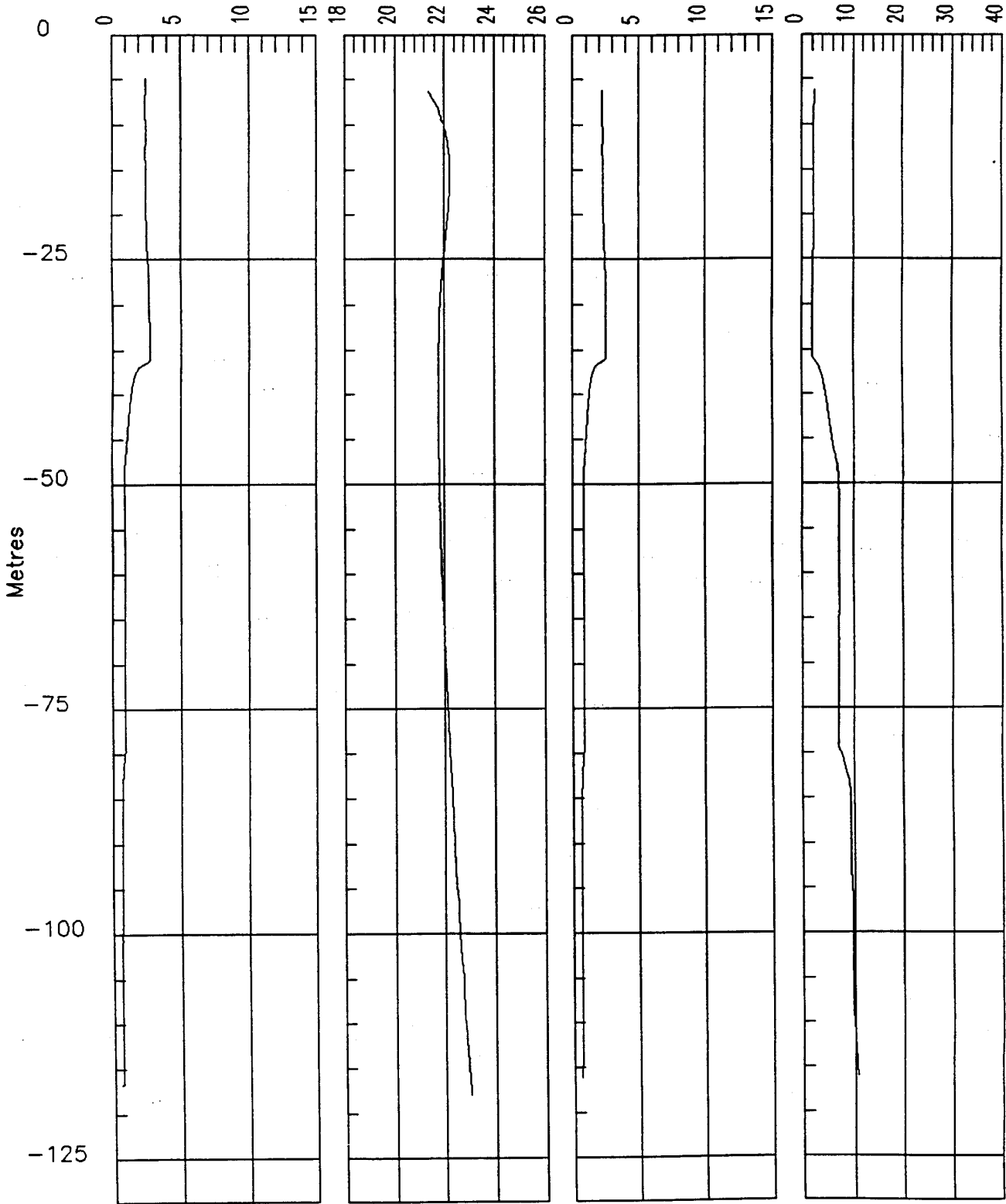
Wellname A-4  
Filename D3-A4  
Location **ROQUETAS**  
Elevation 0 Reference Ground Surface

RESIST FLUIDO (ohm-m)    TEMPERATURA    RESISTMIDAD 25 GRADOS    CONCENTRACION G/L

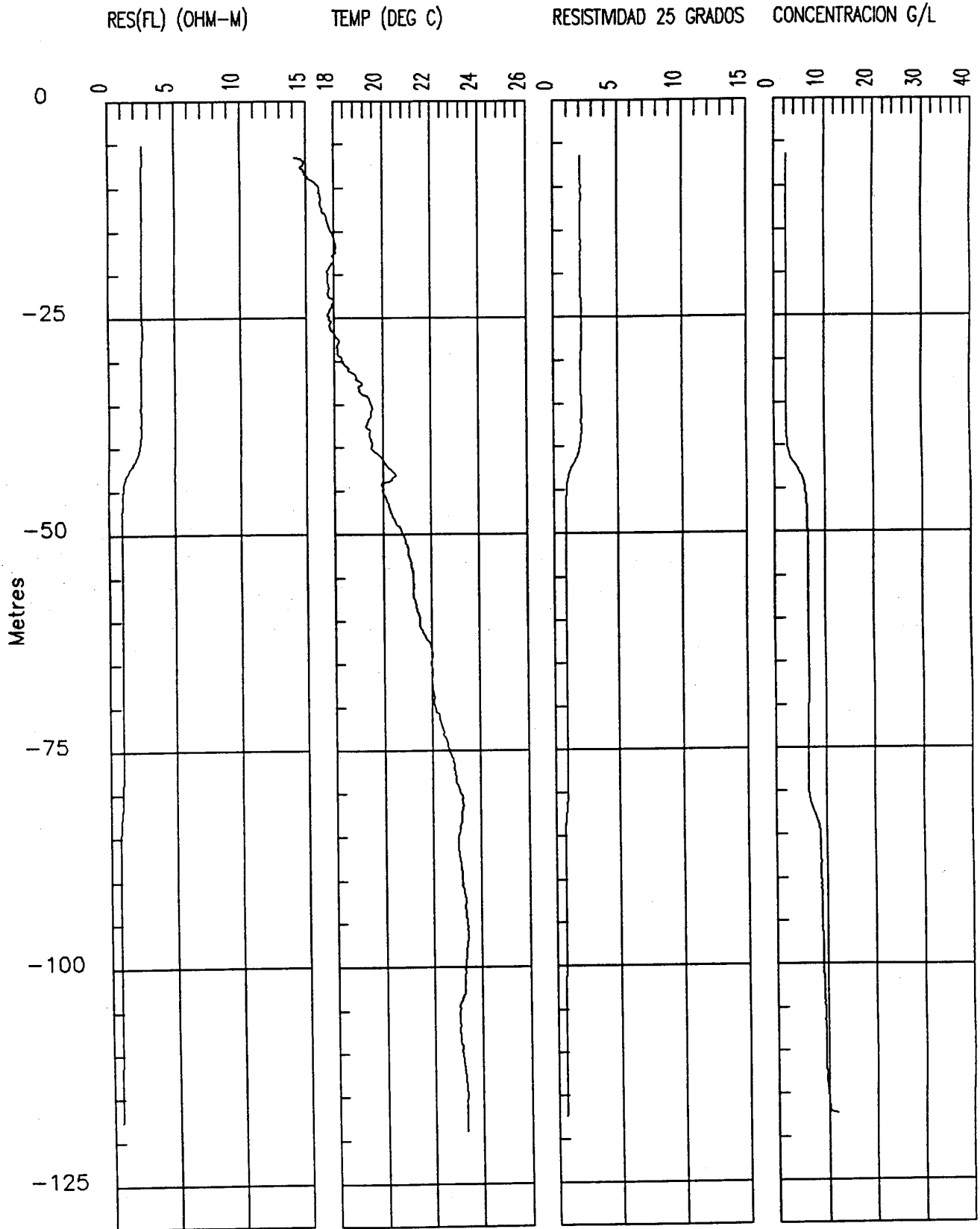


Wellname A-4  
Filename D4-A4  
Location **ROQUETAS**  
Elevation 0 Reference SUPERFICIE DEL TERRENO

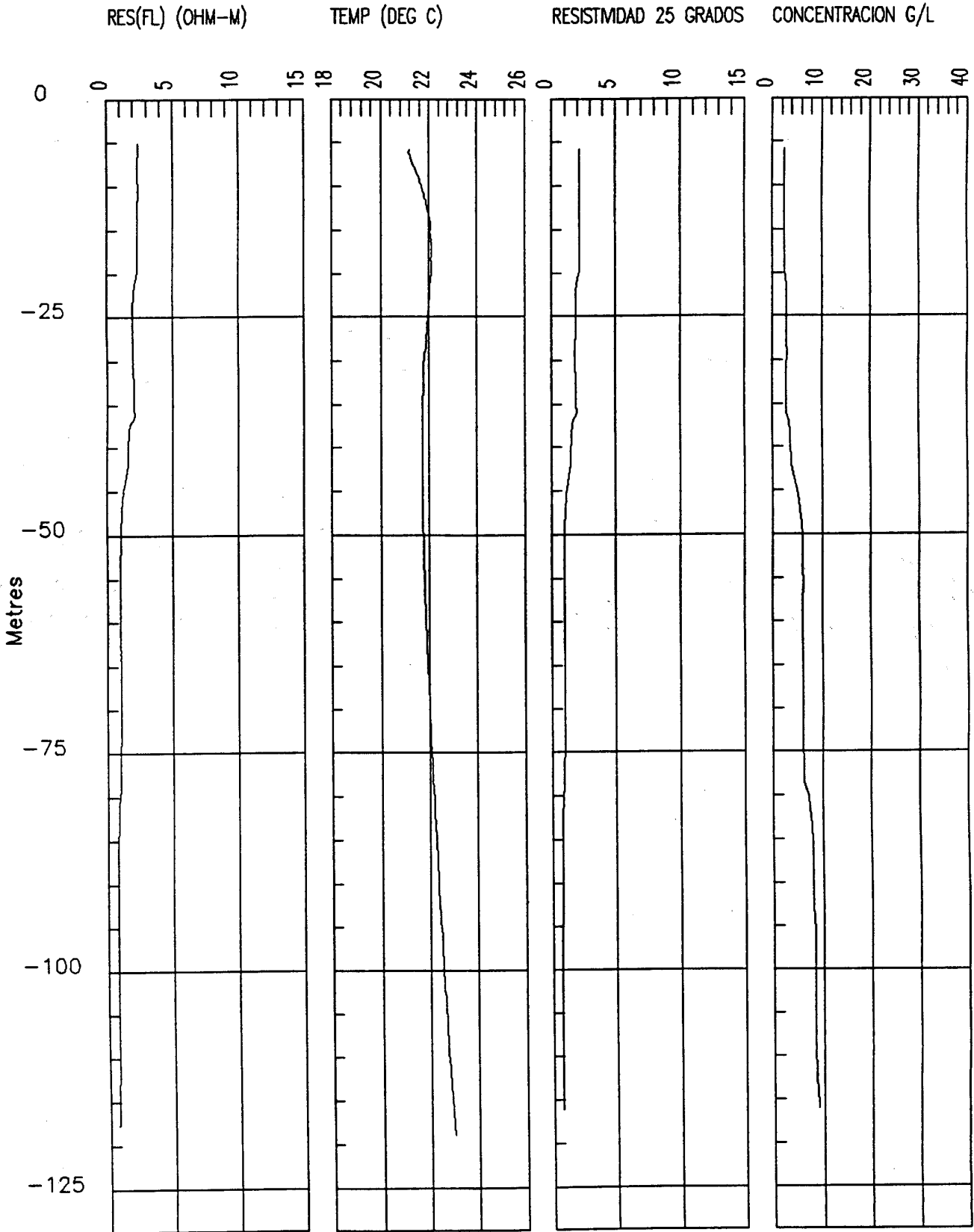
RESIST. FLUIDO (ohm-m)    TEMPERATURA (grado cent)    RESISTMIDAD 25 grados    CONCENTRACION G/L



Wellname A-4  
Filename D5-A4  
Location **ROQUETAS**  
Elevation 0 Reference SUPERFICIE DEL TERRENO




Wellname A-4  
Filename D6-A4  
Location ROQUETAS  
Elevation 0 Reference SUPERFICIE DEL TERRENO




Wellname A-5  
Filename D1-A5  
Location AGUADULCE  
Elevation 0 Reference SUPERFICIE DEL TERRENO

RESIST. FLUIDO (ohm-m) TEMPERATURA (grado cent) RESISTMDAD 25 GRADOS CONCENTRACION




Wellname A-5  
Filename D3-A5  
Location AGUADULCE  
Elevation 0 Reference SUPERFICIE DEL TERRENO

RESIST. FLUIDO (ohm-m)    TEMPERATURA (grado cent)    RESISTIVIDAD 25 grados    CONCENTRACION G/L



Wellname A-5  
Filename D4-A5  
Location **AGUADULCE**  
Elevation 0 Reference SUPERFICIE DEL TERRENO

RESIST. FLUIDO (ohm-m)    TEMPERATURA (grado cent)    RESISTMDAD 25 grados    CONCENTRACION G/L






Wellname A-5  
Filename D5-A5  
Location **AGUADULCE**  
Elevation 0 Reference SUPERFICIE DEL TERRENO

RES(FL) (OHM-M)

TEMP (DEG C)

RESISTMDAD 25 grados

CONCENTRACION G/L



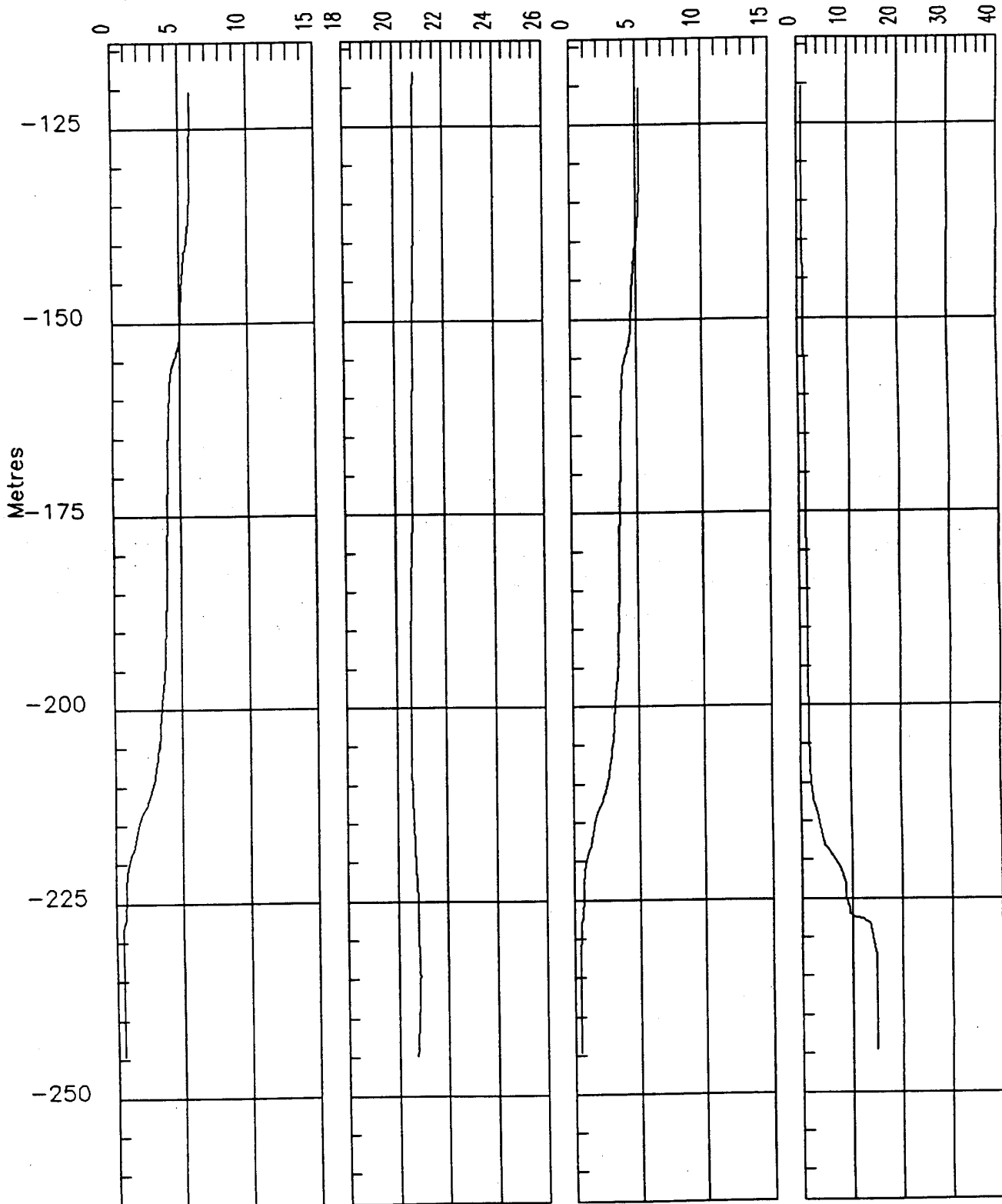
Wellname A-8  
Filename D1-A8  
Location **AGUADULCE**  
Elevation 0 Reference Ground Surface

RESIST. FLUIDO

TEMPERATURA

RESISTMDAD 25 GRADOS

CONCENTRACION G/L



Wellname  
Filename  
Location  
Elevation

A-8  
D2-A8  
**AGUADULCE**  
0 Reference

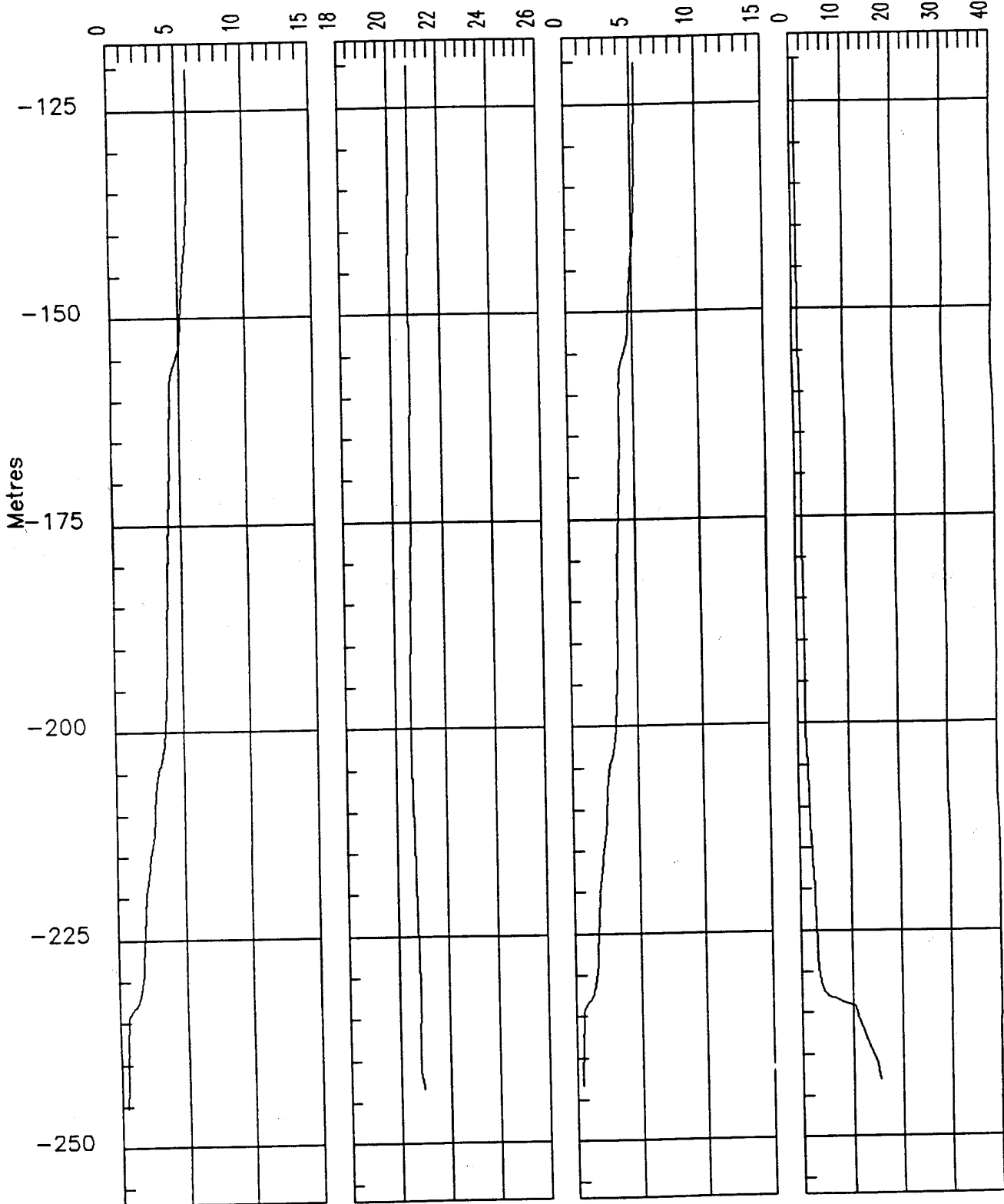
SUPERFICIE DEL TERRENO

RESIST.FLUIDO (ohm-m)

TEMPERATURA

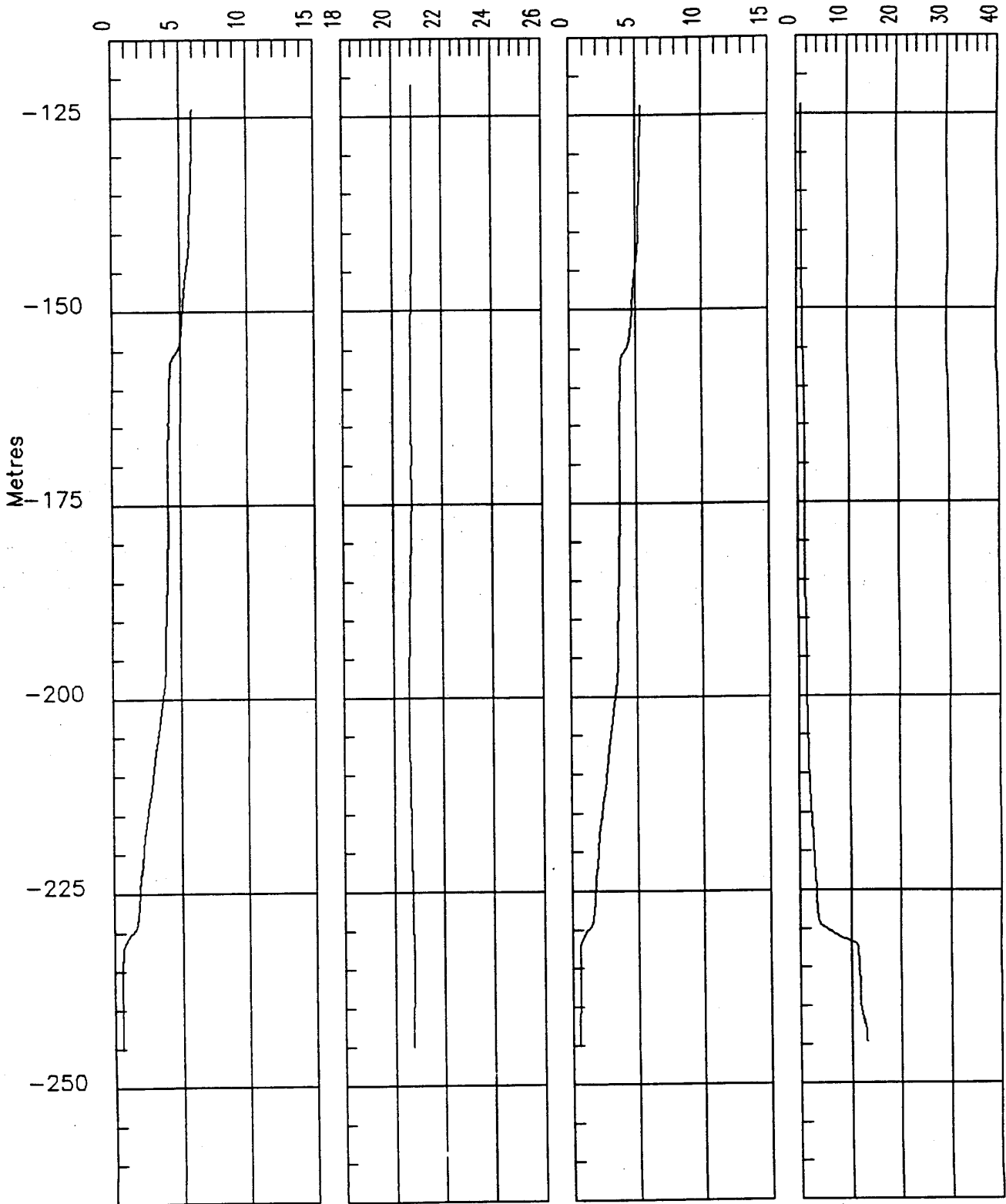
RESISTMDAD 25 GRADOS

CONCENTRACION G/L




Wellname A-8  
Filename D3-A8  
Location **AGUADULCE**  
Elevation 0 Reference Ground Surface

RESIST.FLUIDO (ohm-m)    TEMPERATURA    RESISTMDAD 25 GRADOS    CONCENTRACION G/L



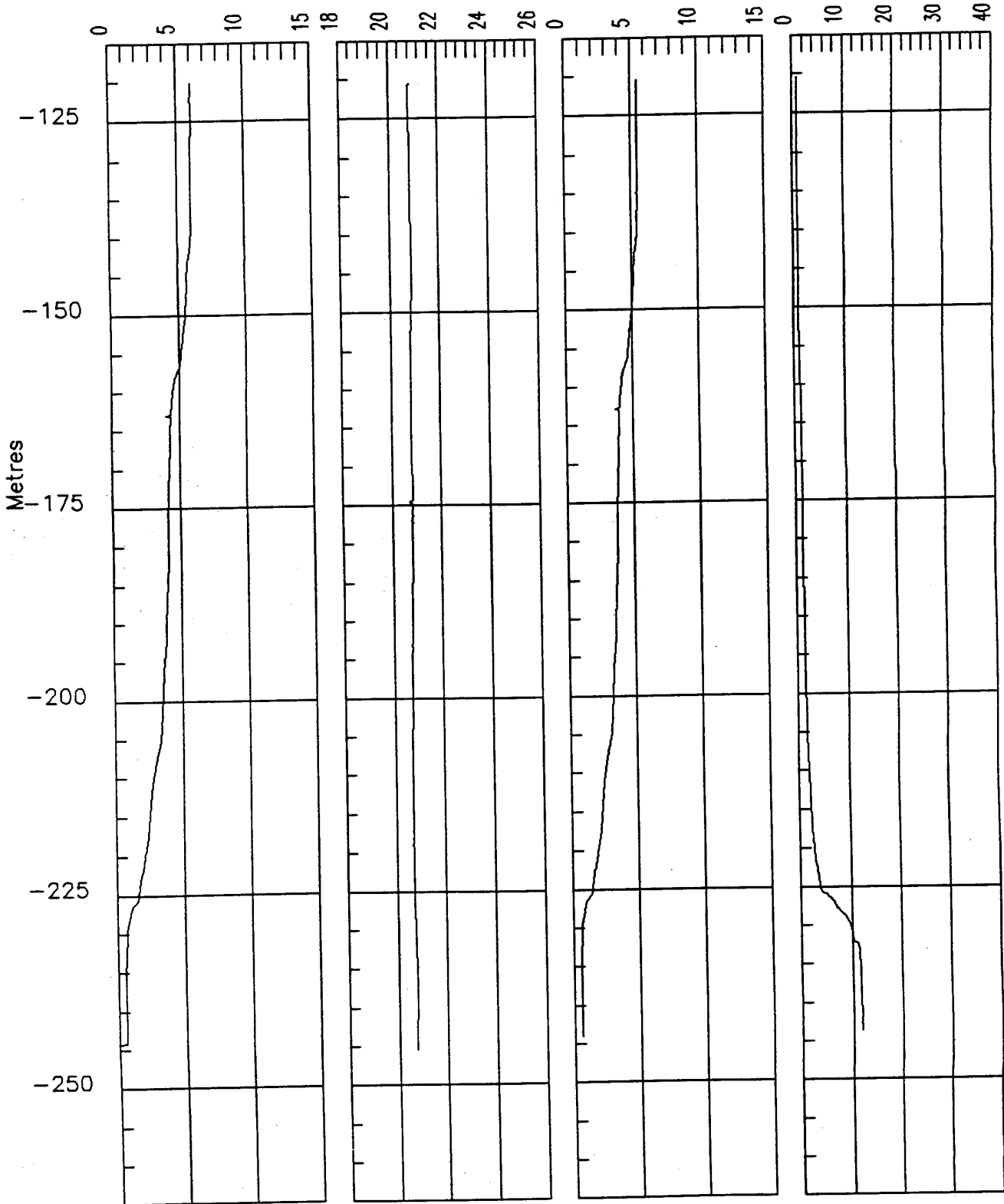
Wellname A-8  
Filename D4-A8  
Location **AGUADULCE**  
Elevation 0 Reference SUPERFICIE DEL TERRENO

RESIST. FLUIDO (ohm-m)    TEMPERATURA (grado cent)    RESISTMDAD 25 grados    CONCENTRACION G/L



Wellname A-8  
Filename D5-A8  
Location **AGUADULCE**  
Elevation 0 Reference SUPERFICIE DEL TERRENO

RES(FL) (OHM-M)      TEMP (DEG C)      RESISTMDAD 25 grados      CONCENTRACION G/L




Well name A-8  
File name D6-A8  
Location AGUADULCE  
Elevation 0 Reference SUPERFICIE DEL TERRENO

RES(FI) (OHM-M)

TEMP (DEG C)

RESISTIVIDAD 25 GRADOS CONCENTRACION

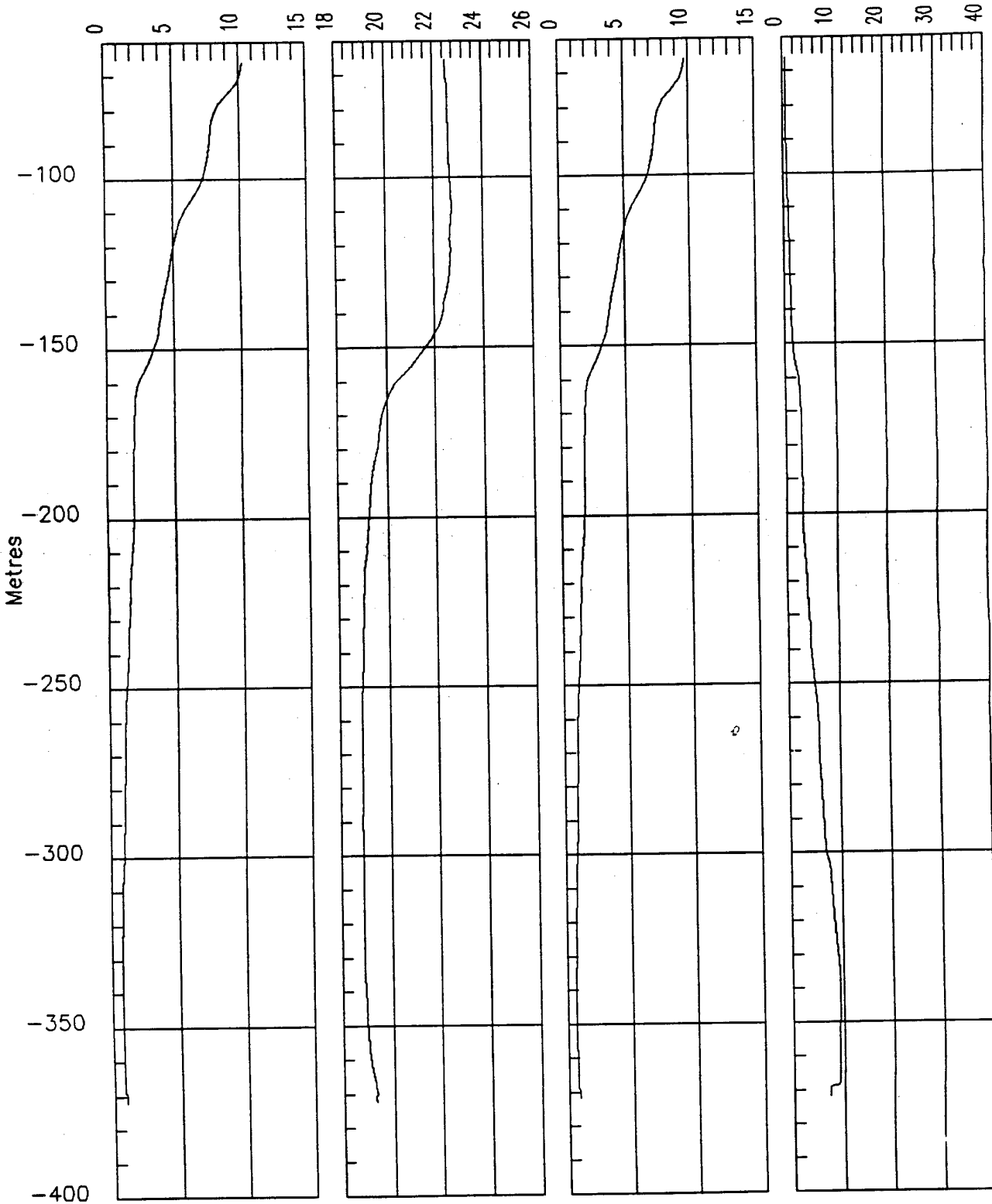


Wellname A-9  
Filename D1-A9  
Location **AGUADULCE**  
Elevation 0 Reference Ground Surface

RESIST. FLUIDO (ohm-m) TEMPERATURA

RESISTMIDAD 25 GRADOS

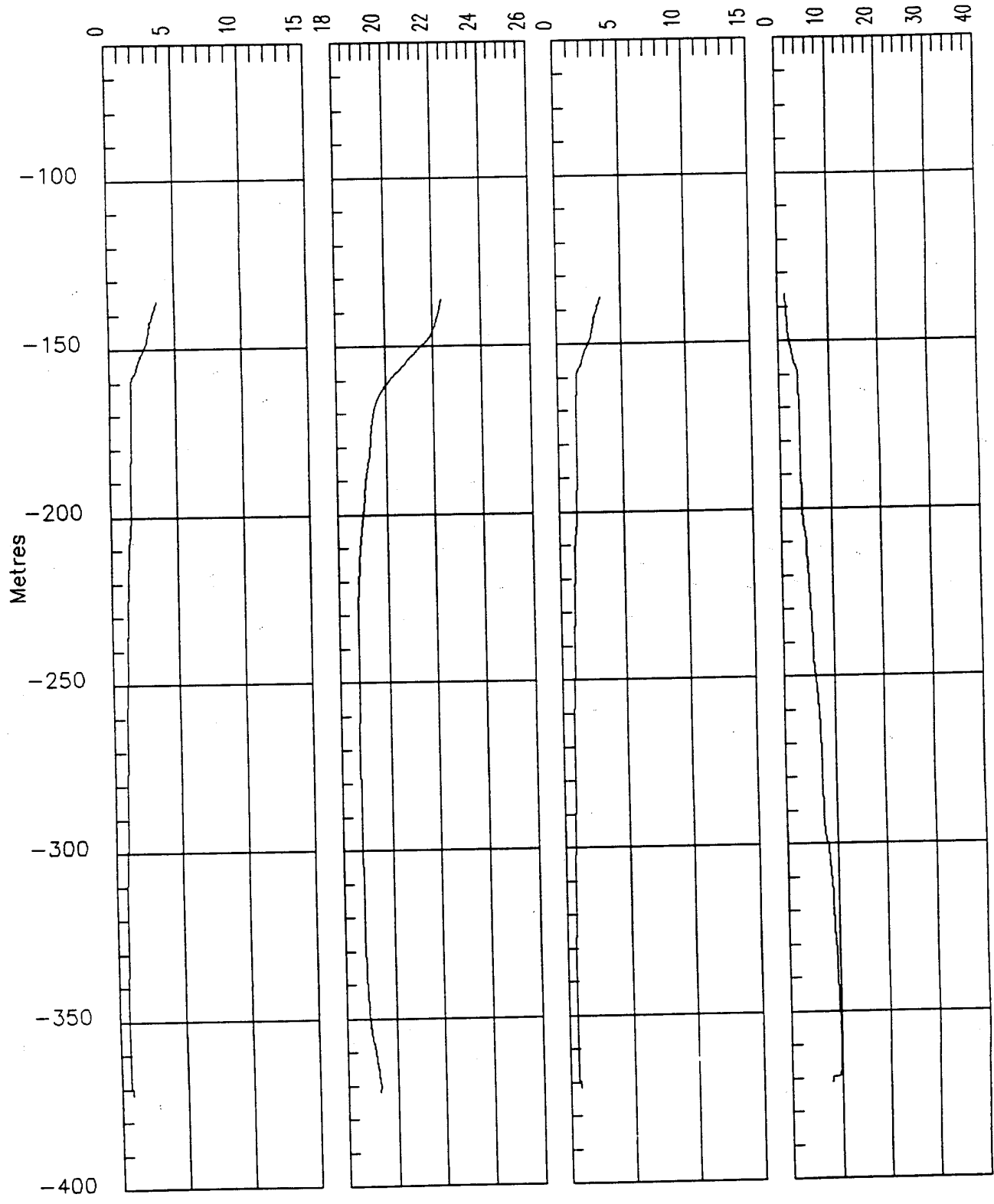
CONCENTRACION G/L





Wellname A-9  
Filename D2-A9  
Location **AGUADULCE**  
Elevation 0 Reference Ground Surface

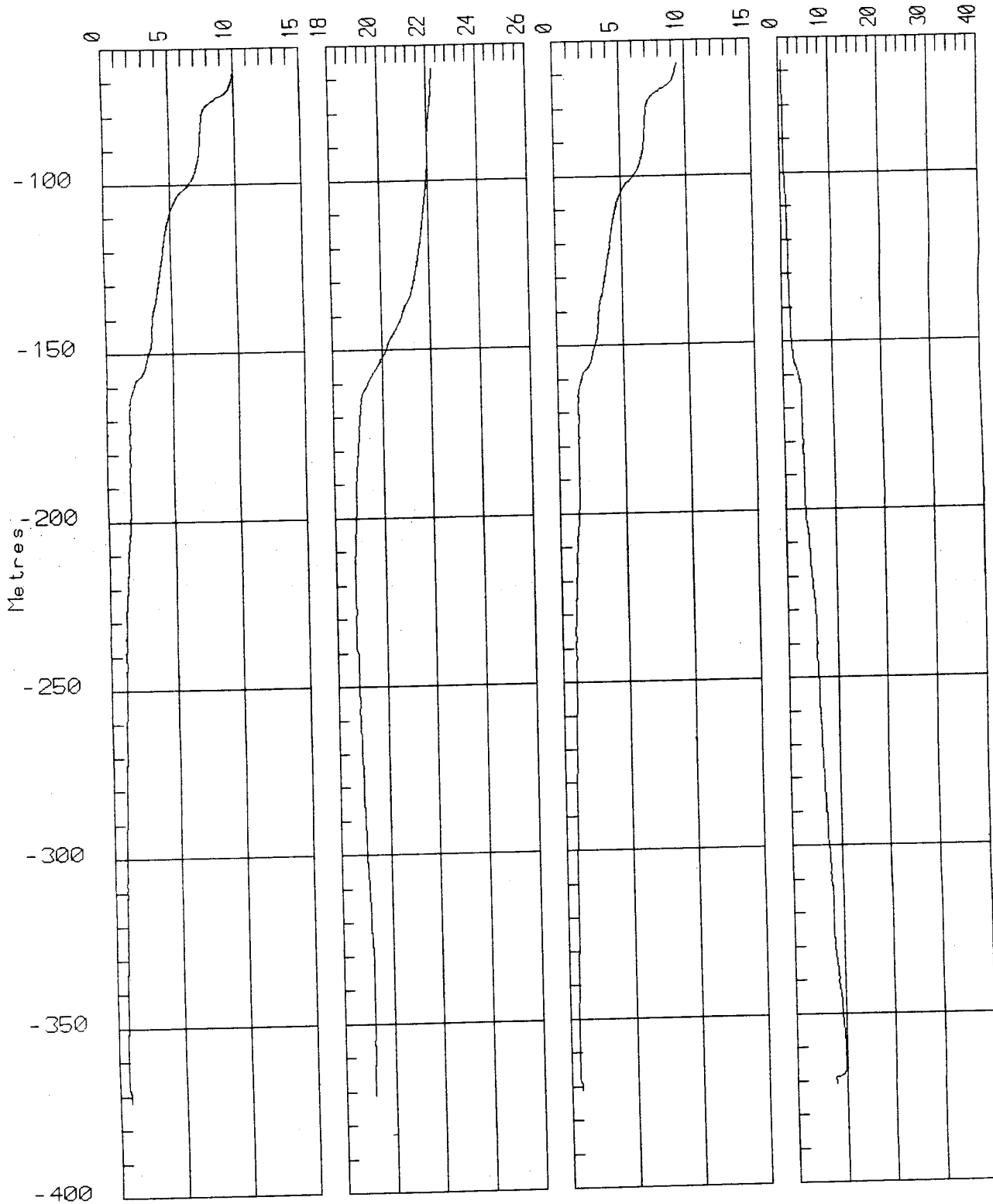
RESIST FLUIDO (ohm-m)    TEMPERATURA    RESISTMIDAD 25 GRADOS    CONCENTRACION G/L



Well name A-9  
File name D3-A9  
Location AGUADULCE  
Elevation 0 Reference Ground Surface

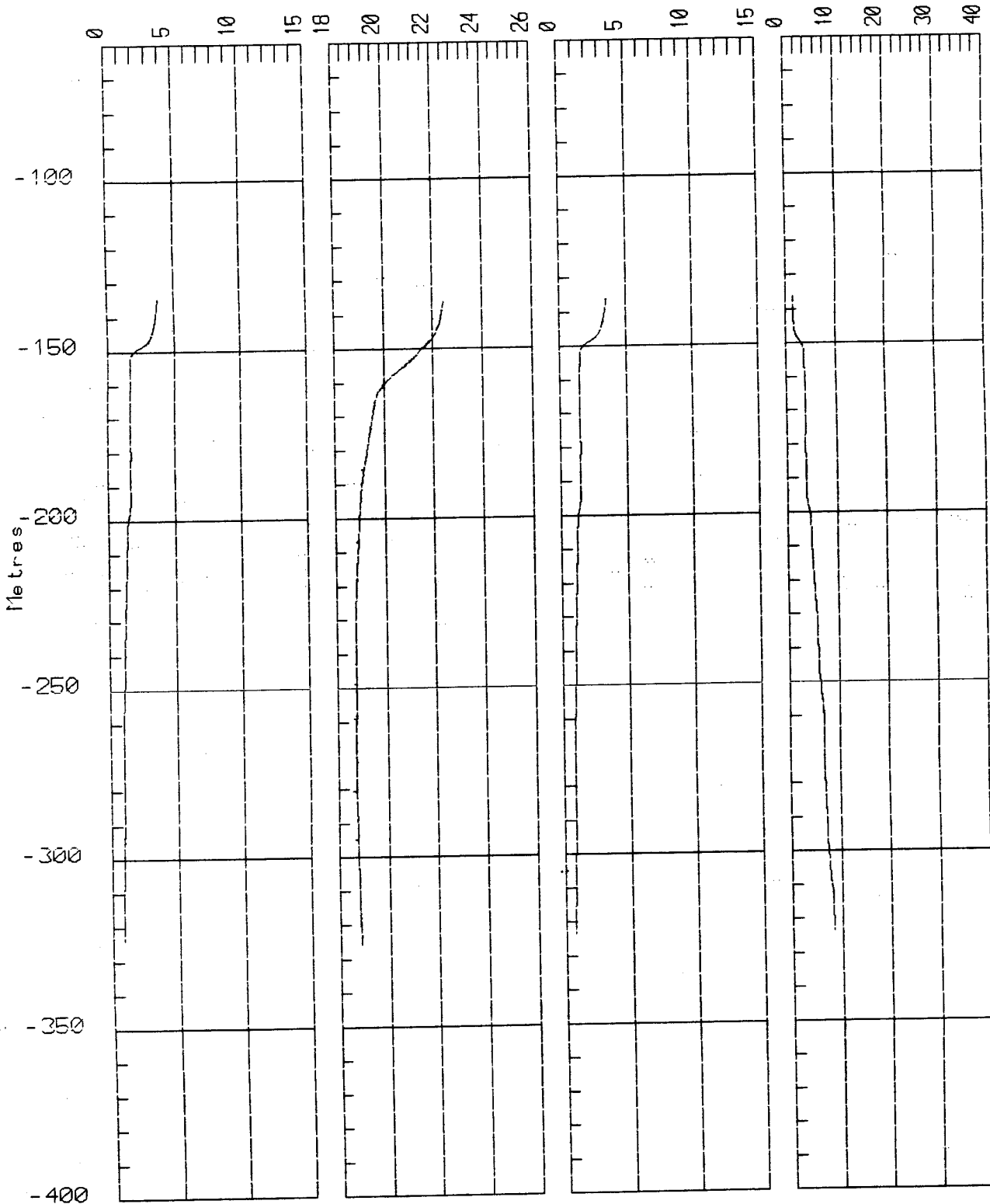
RESIST.FLUIDO (ohm-m) TEMPERATURA

RESISTIVIDAD 25 GRADOS CONCENTRACION G/L

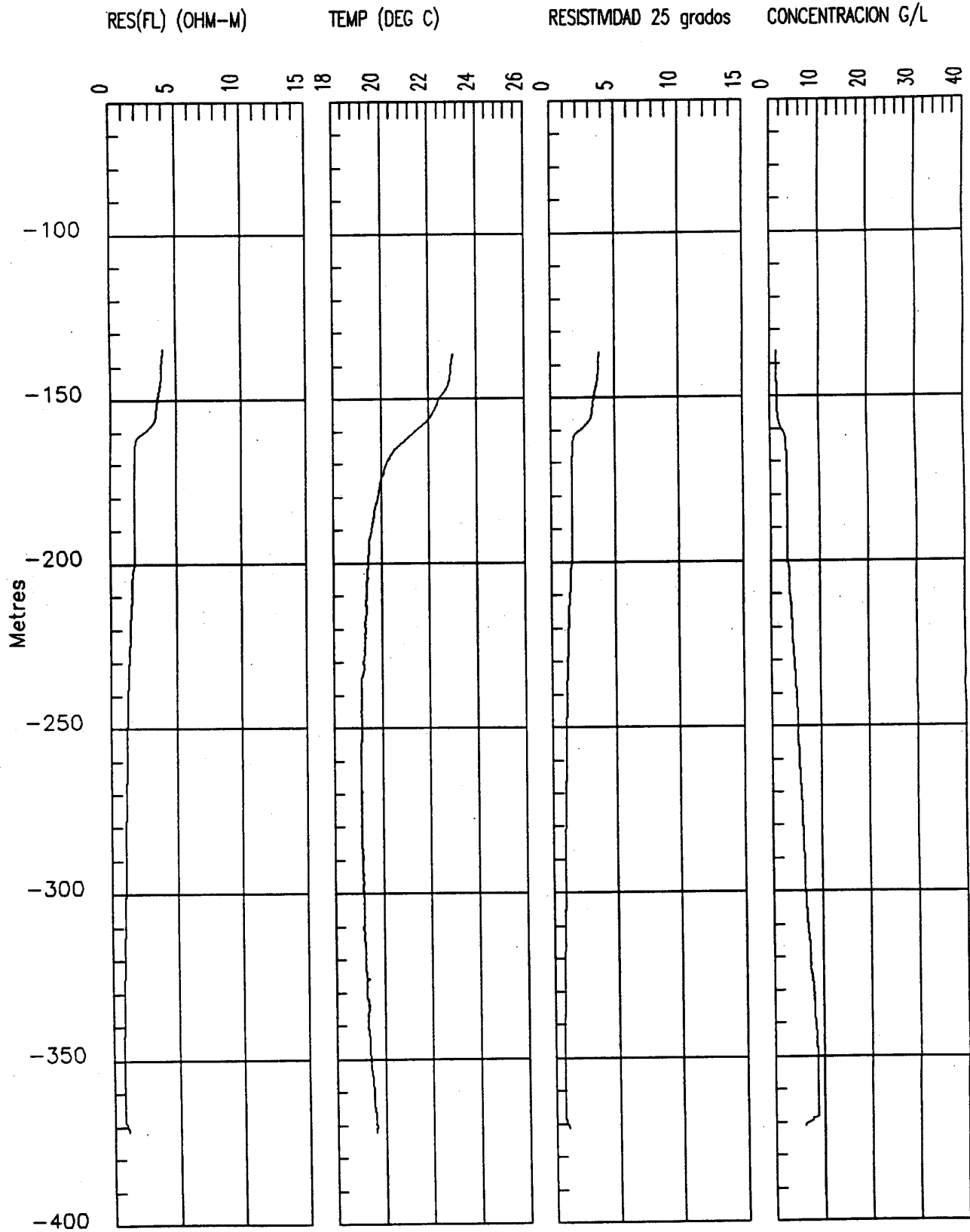


Wellname A-9  
 Filename D4-A9  
 Location AGUADULCE  
 Elevation 0 Reference SUPERFICIE DEL TERRENO

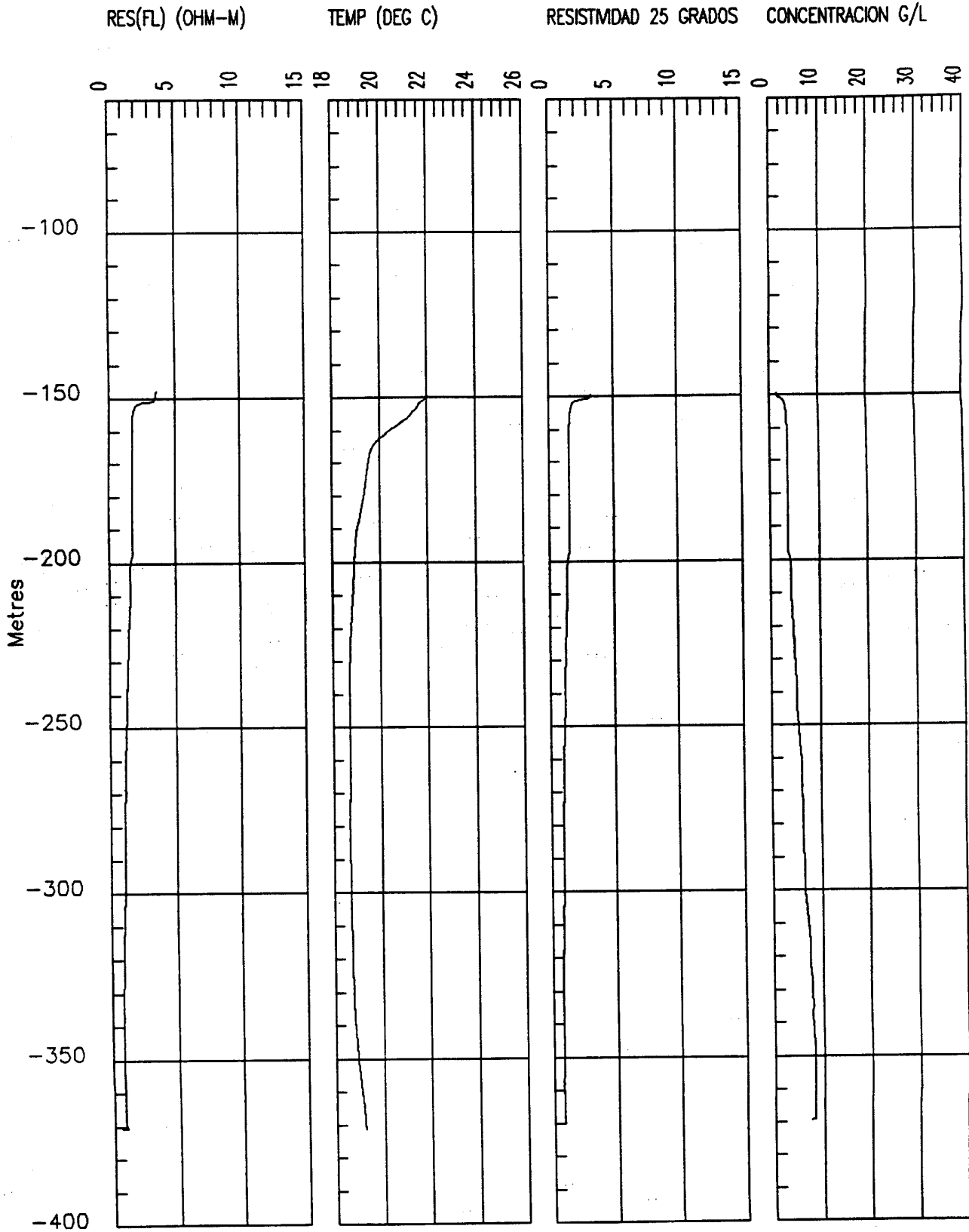
RESIST. FLUIDO (ohm-m) TEMPERATURA (grado cent) RESISTIVIDAD 25 grados CONCENTRACION G/L



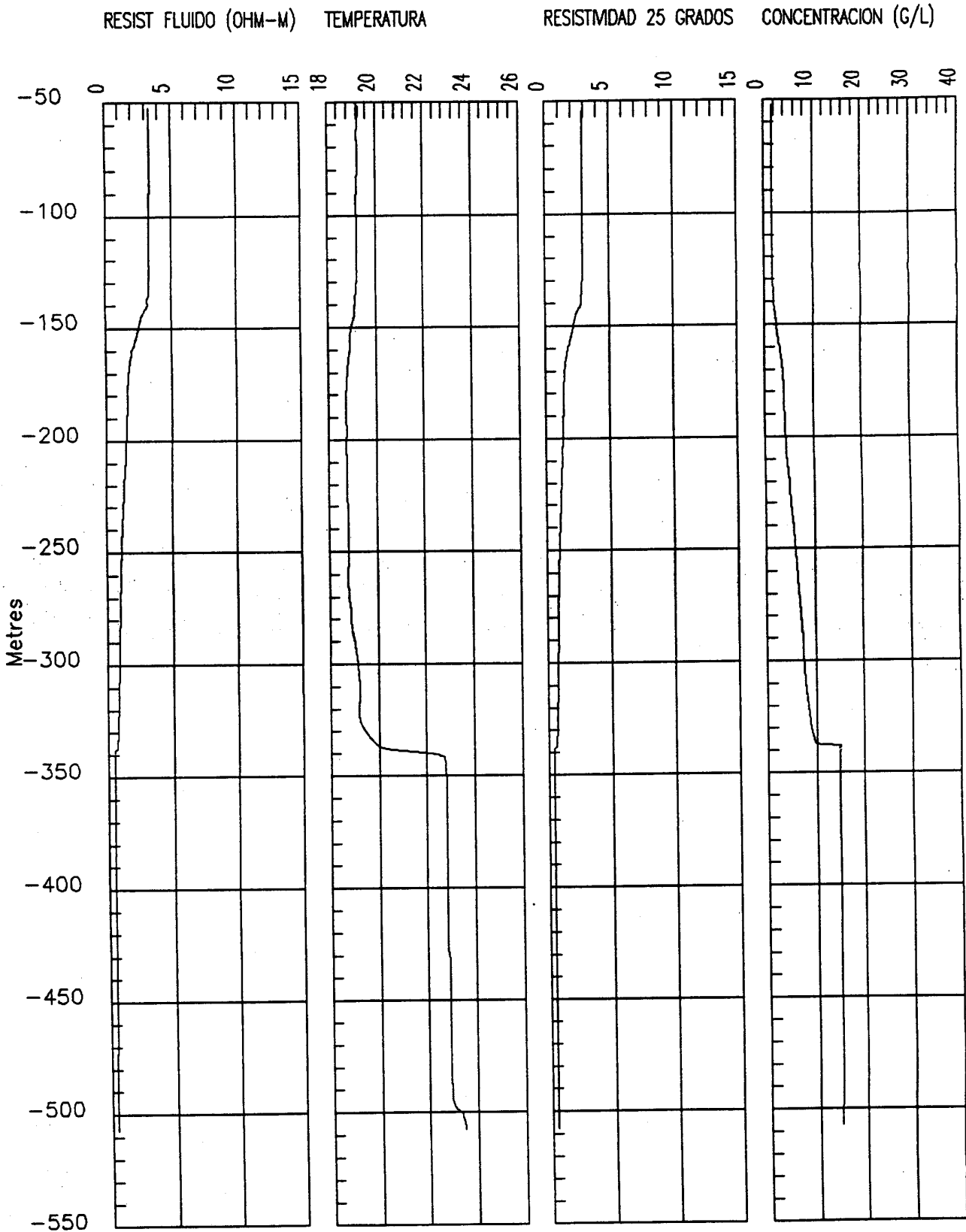
Wellname A-9  
 Filename D5-A9  
 Location **AGUADULCE**  
 Elevation 0 Reference SUPERFICIE DEL TERRENO



Wellname A-9  
Filename D6-A9  
Location AGUADULCE  
Elevation 0 Reference SUPERFICIE DEL TERRENO




Wellname A-10  
Filename D1-A10  
Location **AGUADULCE**  
Elevation 0 Reference Ground Surface

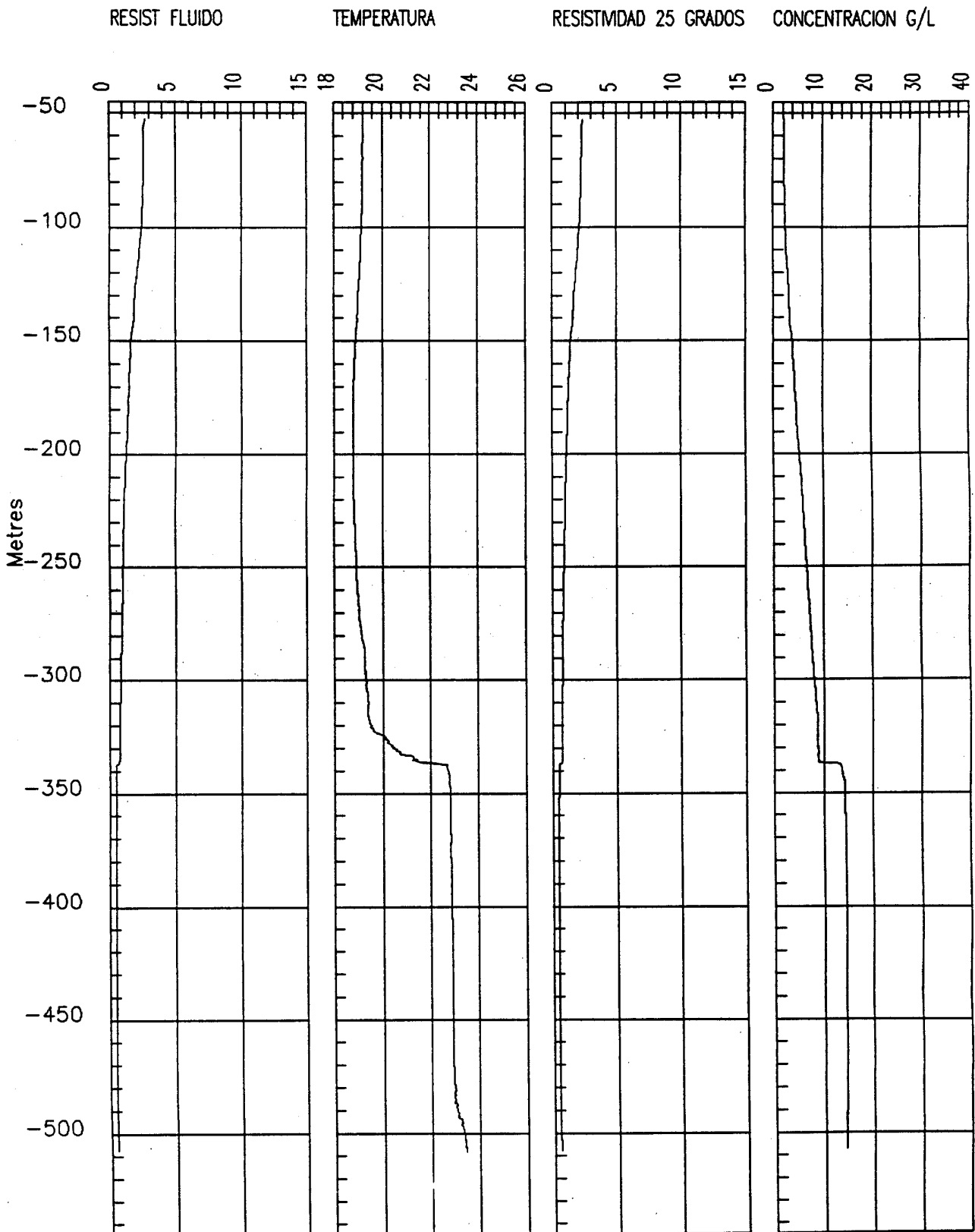


Wellname A-10  
Filename D2-A10  
Location **AGUADULCE**  
Elevation 0 Reference SUPERFICIE DEL TERRENO

RESIST. FLUIDO (ohm-m)    TEMPERATURA    RESISTIDAD 25 grados    CONCENTRACION G/L



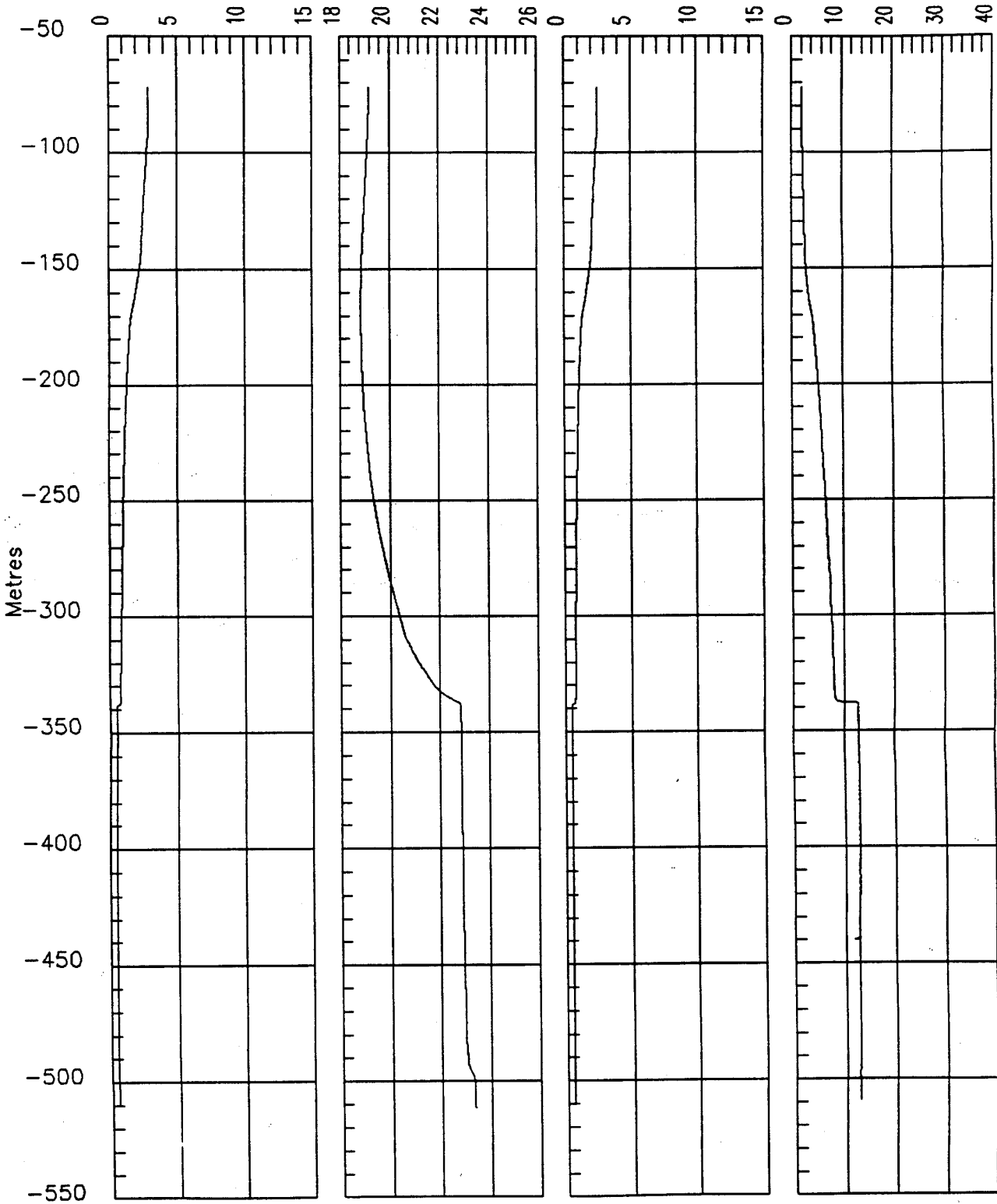
Wellname A-10  
Filename D3-A10  
Location **AGUADULCE**  
Elevation 0 Reference Ground Surface



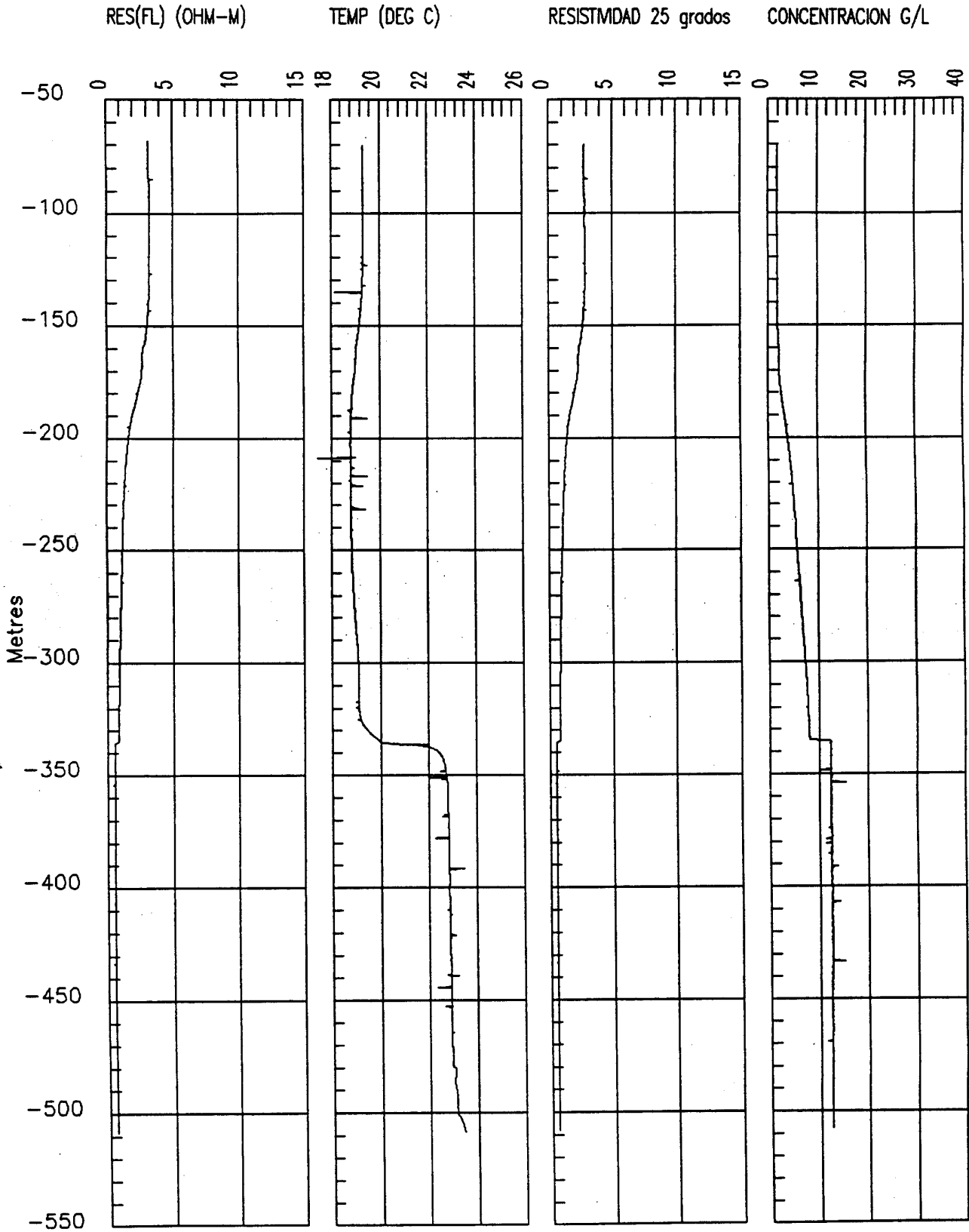


Wellname A-10  
Filename D4-A10  
Location **AGUADULCE**  
Elevation 0 Reference SUPERFICIE DEL TERRENO


RESIST. FLUIDO (ohm-m)    TEMPERATURA (grado cent)    RESISTMDAD 25 grados    CONCENTRACION G/L



Wellname A-10  
Filename D5-A10  
Location **AGUADULCE**  
Elevation 0 Reference SUPERFICIE DEL TERRENO

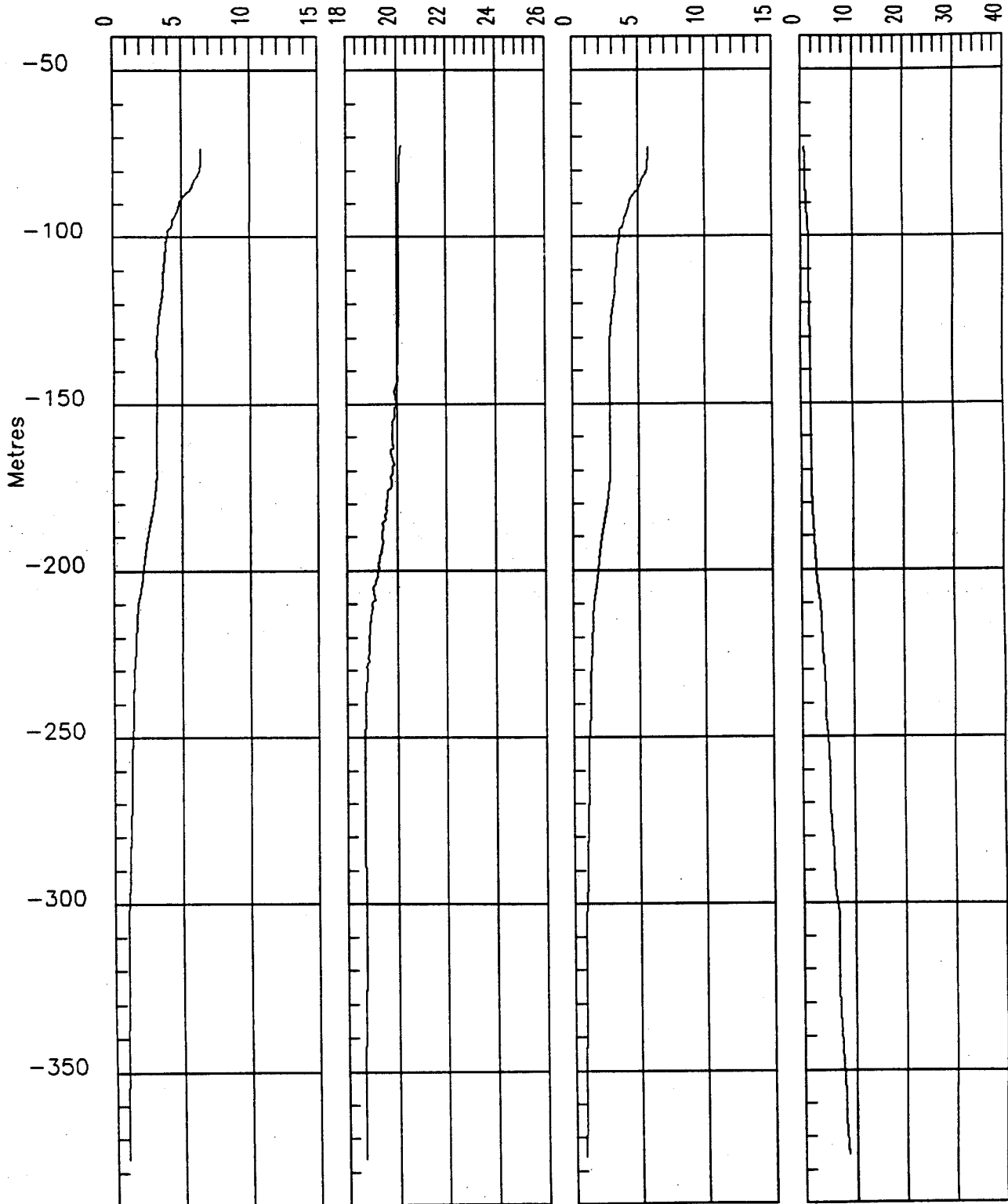


Wellname A-10  
Filename D6-A10  
Location **AGUADULCE**  
Elevation 0 Reference Ground Surface



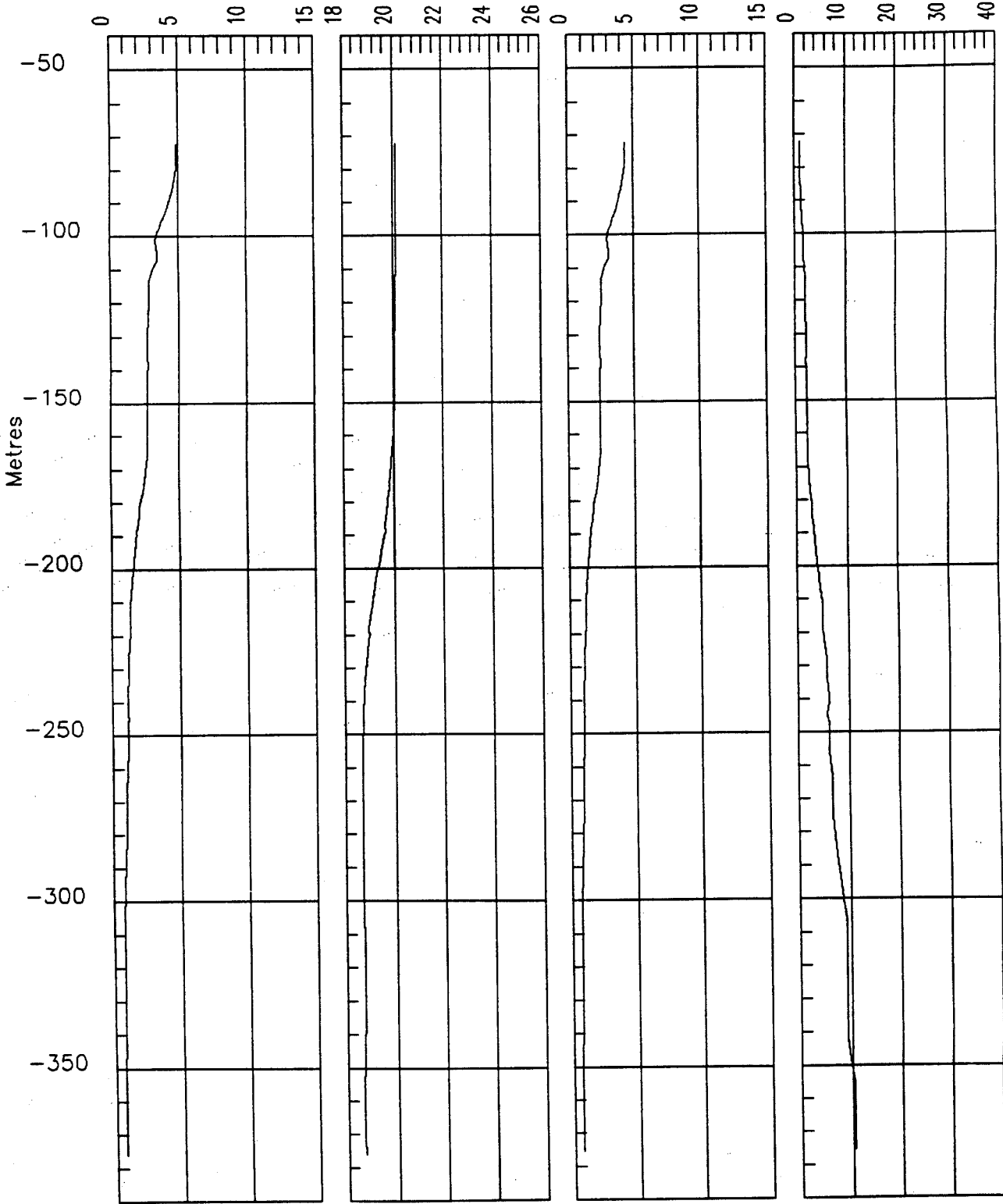
Wellname A-11  
Filename D1-A11  
Location **AGUADULCE**  
Elevation 0 Reference Ground Surface

RESIST FLUIDO (ohm-m)    TEMPERATURA    RESISTMDAD 25 GRADOS    CONCENTRACION



Wellname A-11  
Filename D2-A11  
Location **AGUADULCE**  
Elevation 0 Reference Ground Surface

RESIST FLUIDO (ohm-m)    TEMPERATURA    RESISTIDAD 25 GRADOS    CONCENTRACION G/L



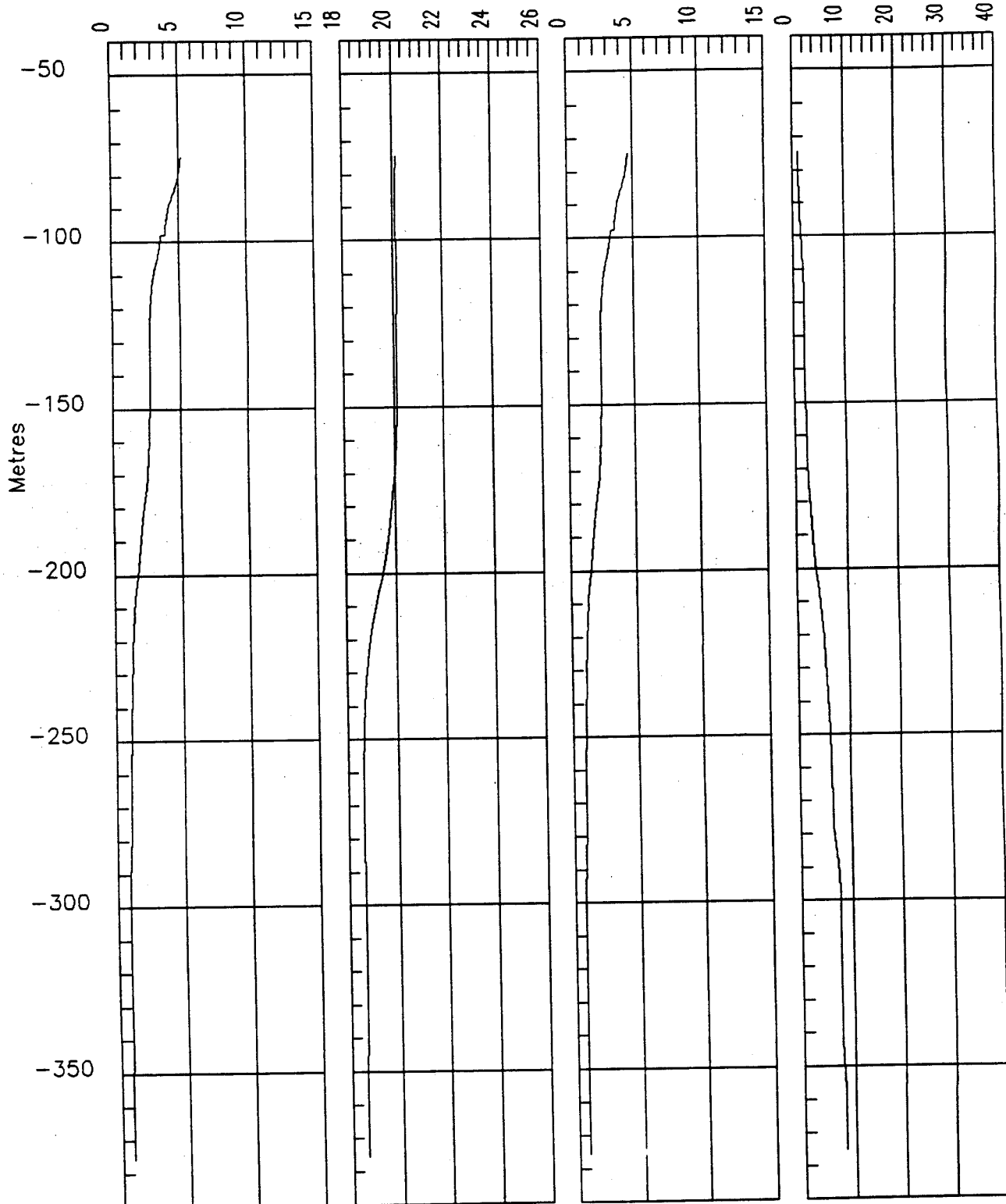
Wellname A-11  
Filename D3-A11  
Location AGUADULCE  
Elevation 0 Reference Ground Surface

RESIST FLUIDO (ohm-m)


TEMPERATURA

RESISTMDAD 25 GRADOS

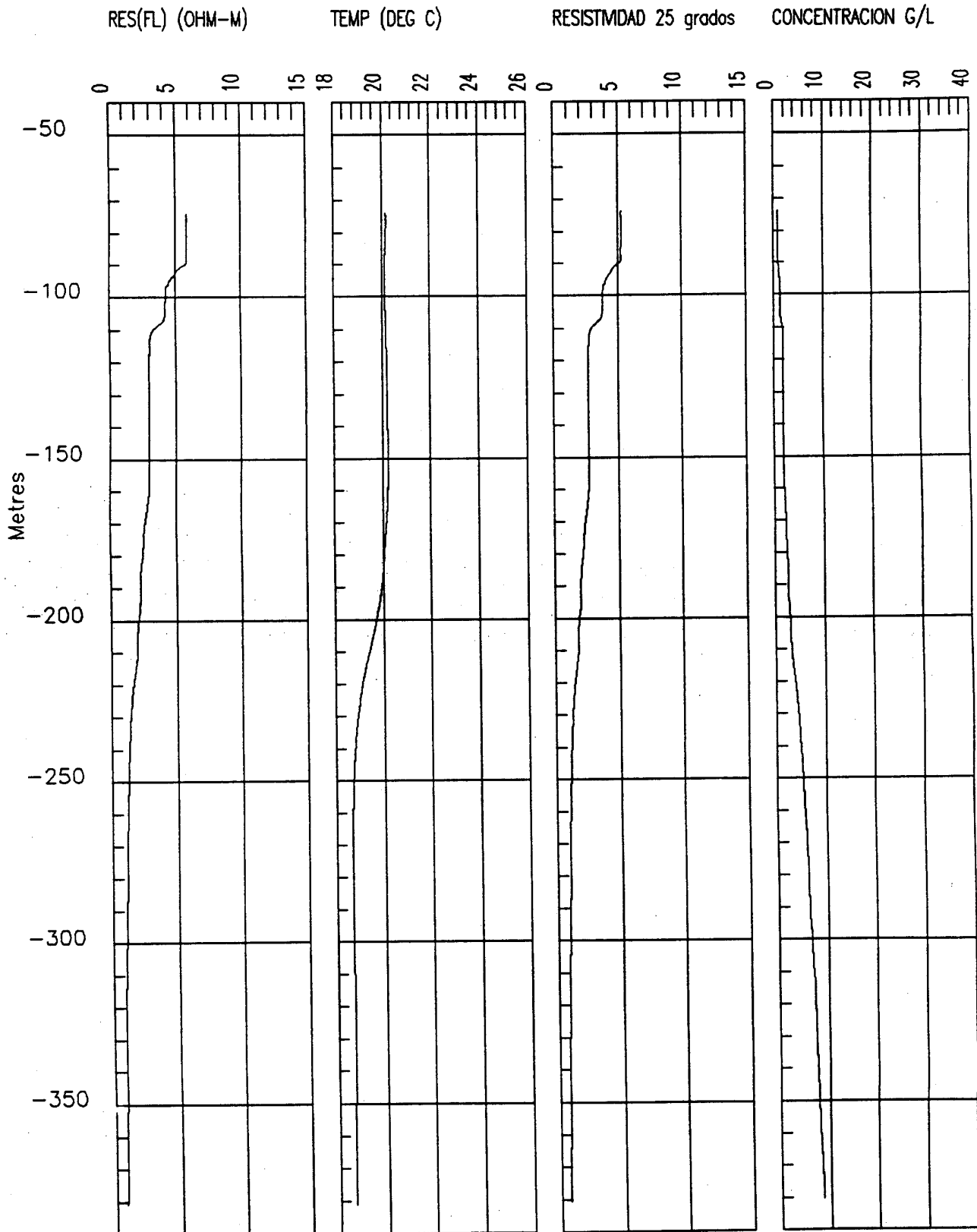
CONCENTRACION G/L



Wellname A-11  
Filename D4-A11  
Location **AGUADULCE**  
Elevation 0 Reference SUPERFICIE DEL TERRENO

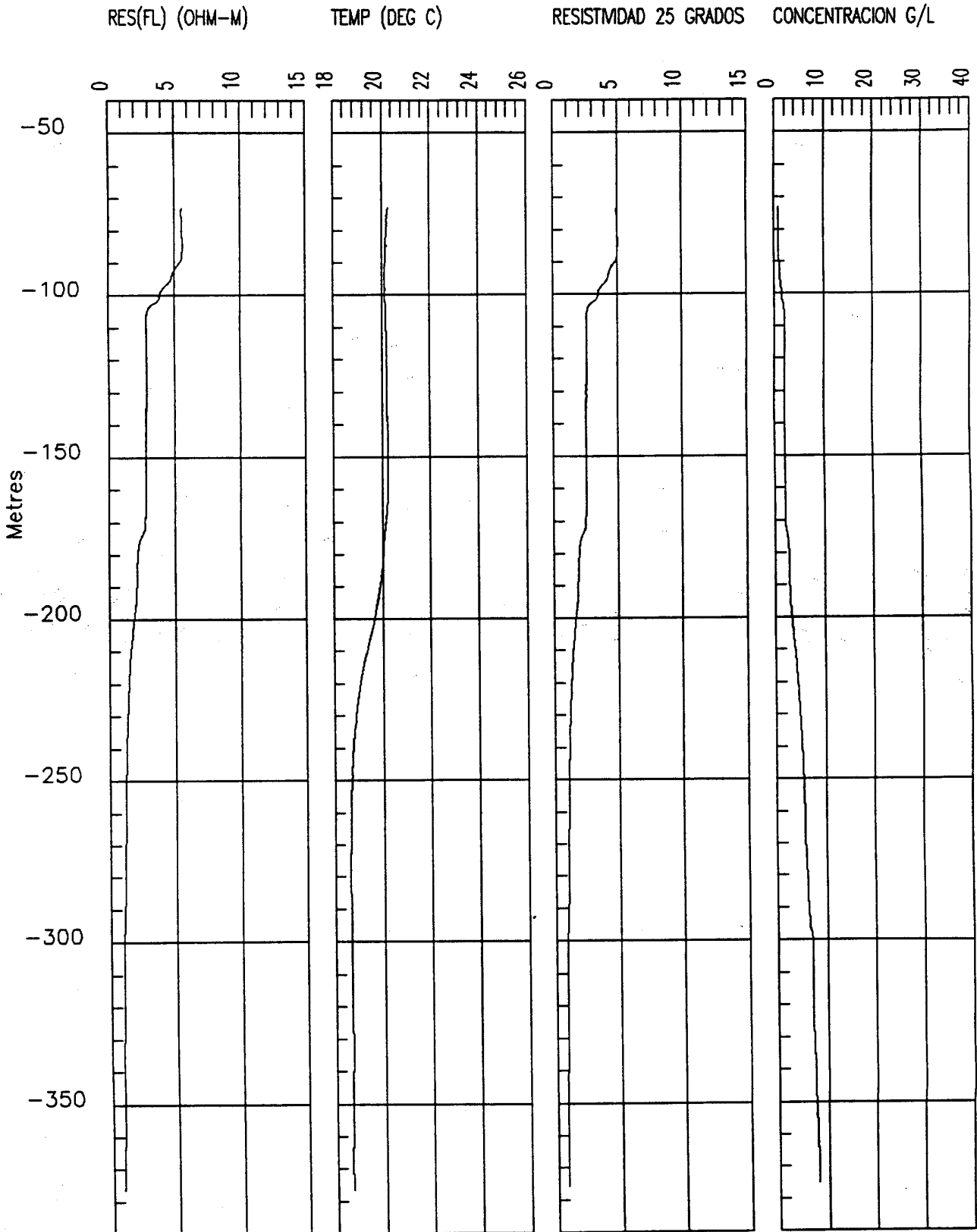


Wellname A-11  
Filename D5-A11  
Location **AGUADULCE**  
Elevation 0 Reference SUPERFICIE DEL TERRENO






Wellname A-11  
Filename D6-A11  
Location AGUADULCE  
Elevation 0 Reference SUPERFICIE DEL TERRENO




Wellname B-5  
Filename D1-B5  
Location **BALANEGRA**  
Elevation 0 Reference Ground Surface

RESIST FLUIDO (ohm-m)    TEMPERATURA    RESISTMAD 25 GRADOS    CONCENTRACION (G/L)




Wellname B-5  
Filename D2-B5  
Location **BALANEGRA**  
Elevation 0 Reference Ground Surface




Wellname B-5  
Filename D3-B5  
Location **BALANEGRA**  
Elevation 0 Reference Ground Surface

RESIST FLUIDO (ohm-m)    TEMPERATURA    RESISTIDAD 25 GRADOS    CONCENTRACION G/L



Wellname B-5  
 Filename D4-B5  
 Location **BALANEGRA**  
 Elevation 0 Reference SUPERFICIE DEL TERRENO

RESIST. FLUIDO (ohm-m) TEMPERATURA (grado cent) RESISTMIDAD 25 grados CONCENTRACION G/L




Wellname B-5  
Filename D6-B5  
Location BALANEGRA  
Elevation 0 Reference Ground Surface

RESIST.FLUIDO


TEMPERATURA

RESISTIVIDAD 25 GRADOS CONCENTRACION G/L




Wellname B-9 (Tramo 1)  
 Filename D1-B9A  
 Location **BALANEGRA**  
 Elevation 0 Reference Ground Surface

RESIST FLUIDO (ohm-m)    TEMPERATURA    RESISTMDAD 25 GRADOS    CONCENTRACION (G/L)




Wellname B-9 TRAMO 1  
Filename D4-B9A  
Location BALANEGRA  
Elevation 0 Reference SUPERFICIE DEL TERRENO

RESIST. FLUIDO (ohm-m) TEMPERATURA (grado cent) RESISTIDAD 25 grados CONCENTRACION G/L





Wellname B-9 (TRAMO 1)  
 Filename D6-B9A  
 Location **BALANEGRA**  
 Elevation 0 Reference Ground Surface




Wellname B-9 (Tramo 2)  
 Filename D1-B9B  
 Location **BALANEGRA**  
 Elevation 0 Reference Ground Surface

RESIST FLUIDO (ohm-m)

TEMPERATURA


RESISTMDAD 25 GRADOS

CONCENTRACION



Wellname B-9 TRAMO 2  
Filename D4-B9B  
Location BALANEGRA  
Elevation 0 Reference SUPERFICIE DEL TERRENO

RESIST. FLUIDO (ohm-m) TEMPERATURA (grado cent) RESISTMDAD 25 grados CONCENTRACION G/L

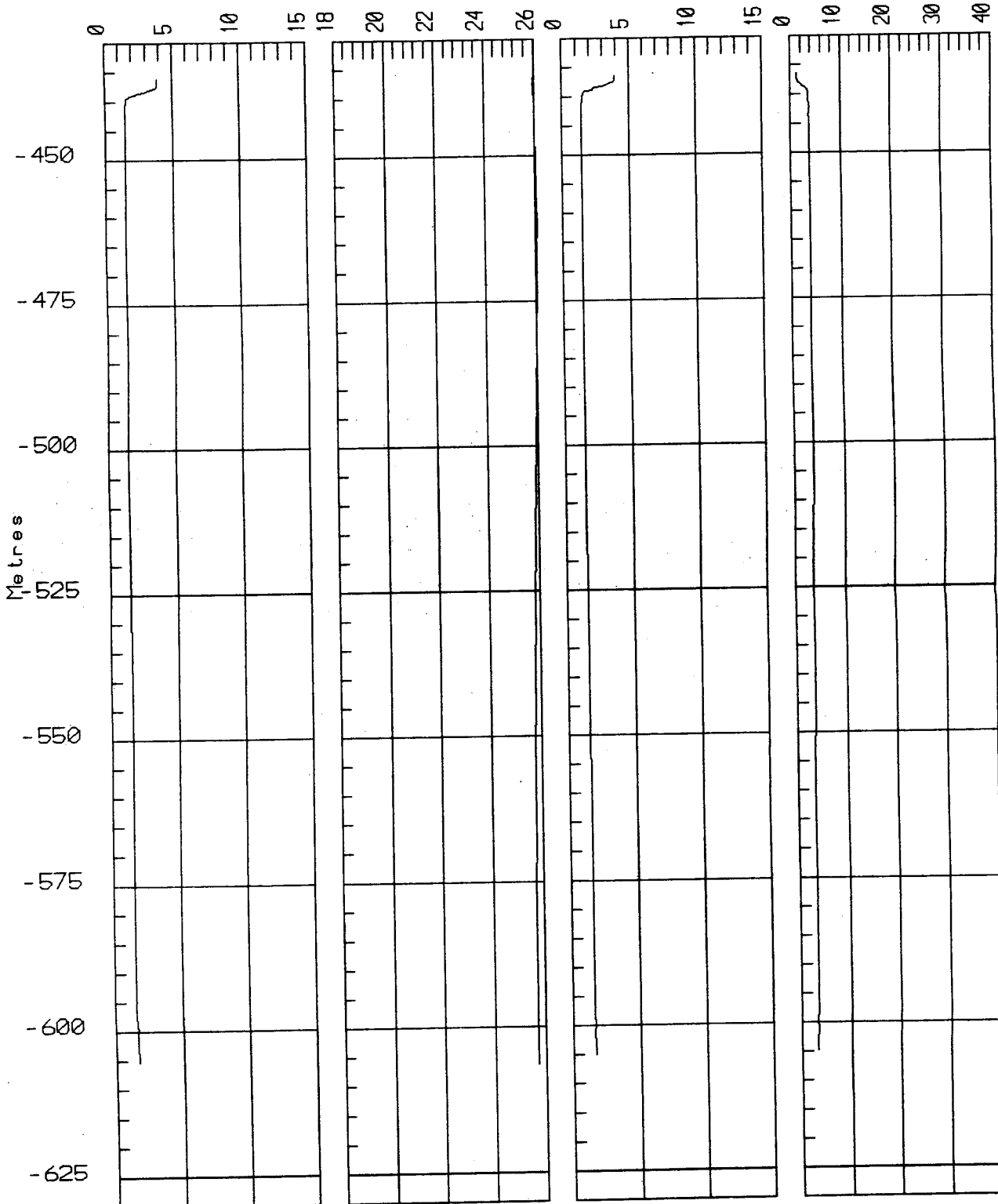


Wellname B-9 (TRAMO 2)  
 Filename D6-B9B  
 Location BALANEGRA  
 Elevation 0 Reference Ground Surface

RESIST.FLUIDO

TEMPERATURA

RESISTIVIDAD 25 GRADOS CONCENTRACION G/L



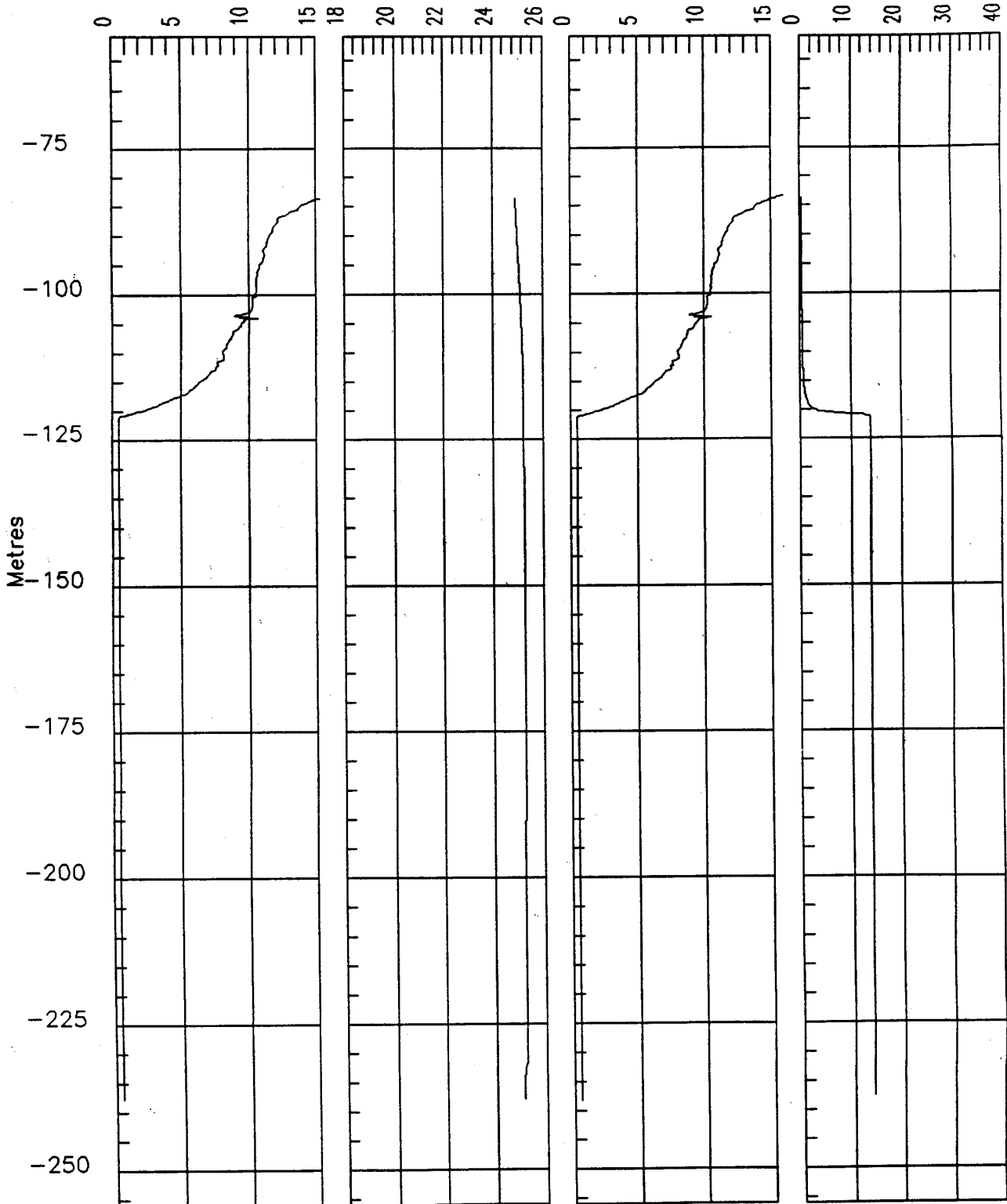
Wellname B-10  
Filename D1-B10  
Location **BALANEGRA**  
Elevation 0 Reference Ground Surface

RESISTIVIDAD 25 GRADOS

TEMPERATURA

RESIST FLUIDO (ohm-m)

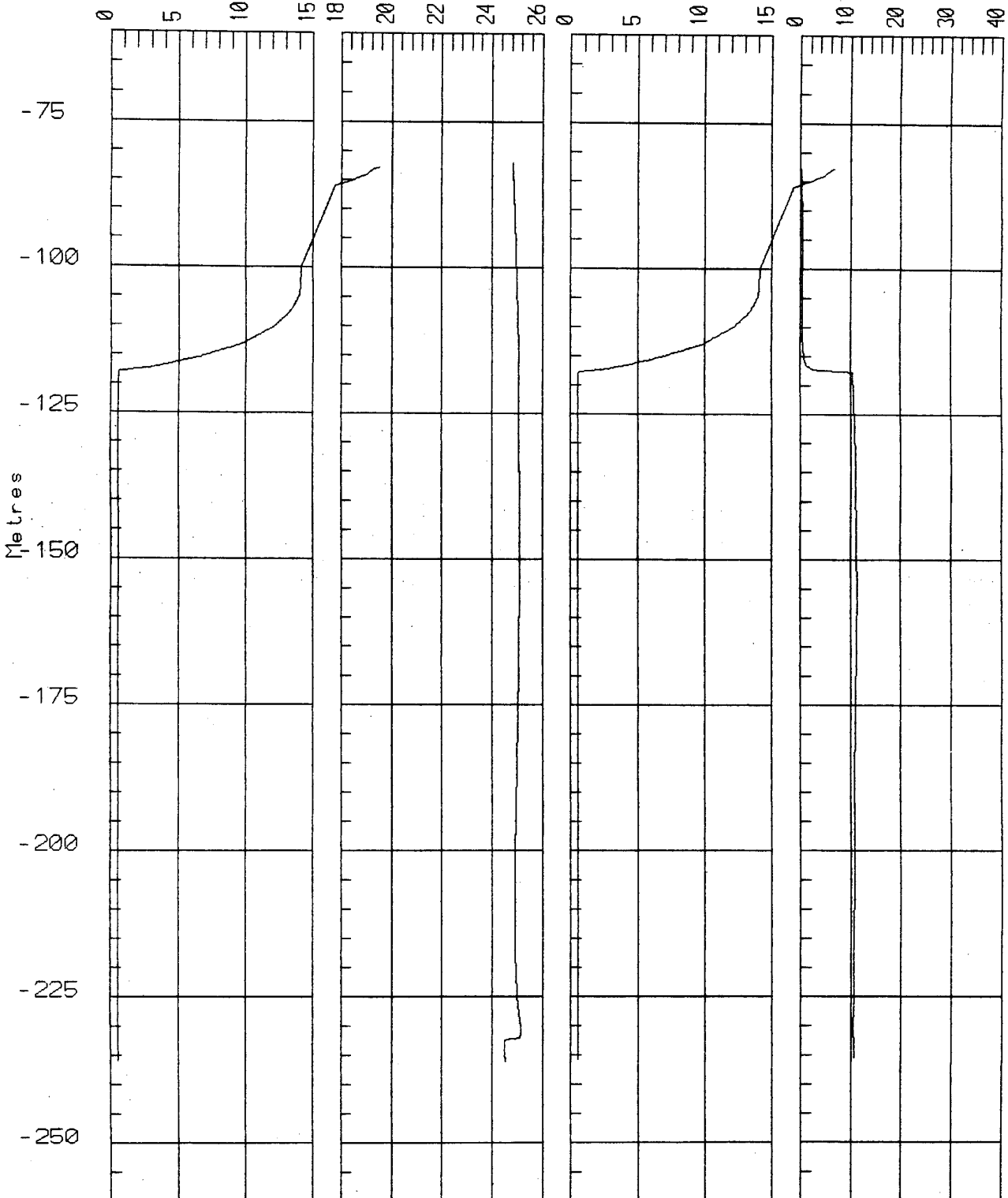
CONCENTRACION (G/L)



Well name B-10  
Filename D2-B10  
Location BALANEGRA  
Elevation 0 Reference Ground Surface

RESIST. FLUIDO (ohm-m) TEMPERATURA

RESISTIVIDAD 25 GRADOS CONCENTRACION G/L



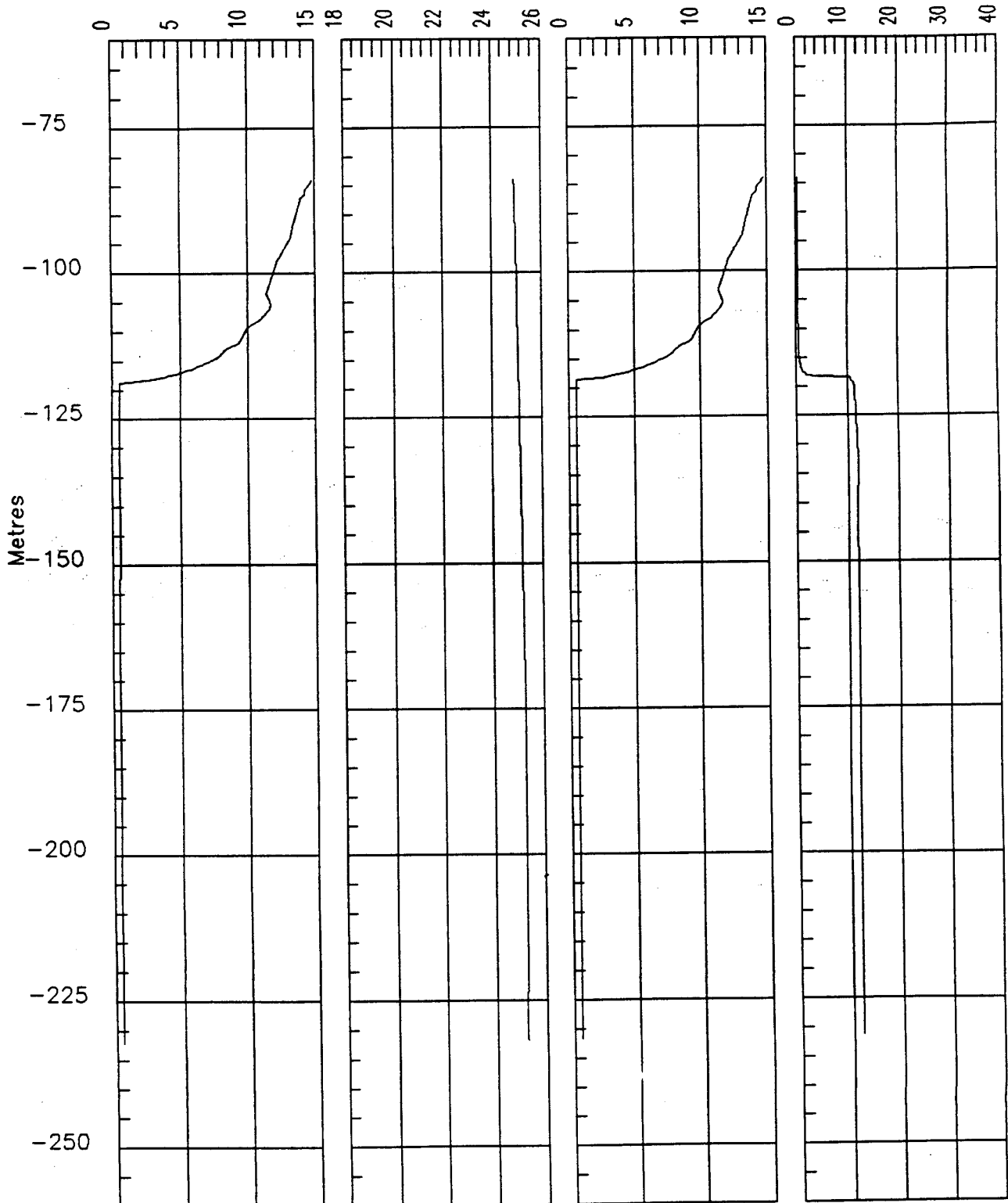
Wellname B-10  
Filename D3-B10  
Location **BALANEGRA**  
Elevation 0 Reference Ground Surface

RESIST. FLUIDO (ohm-m)

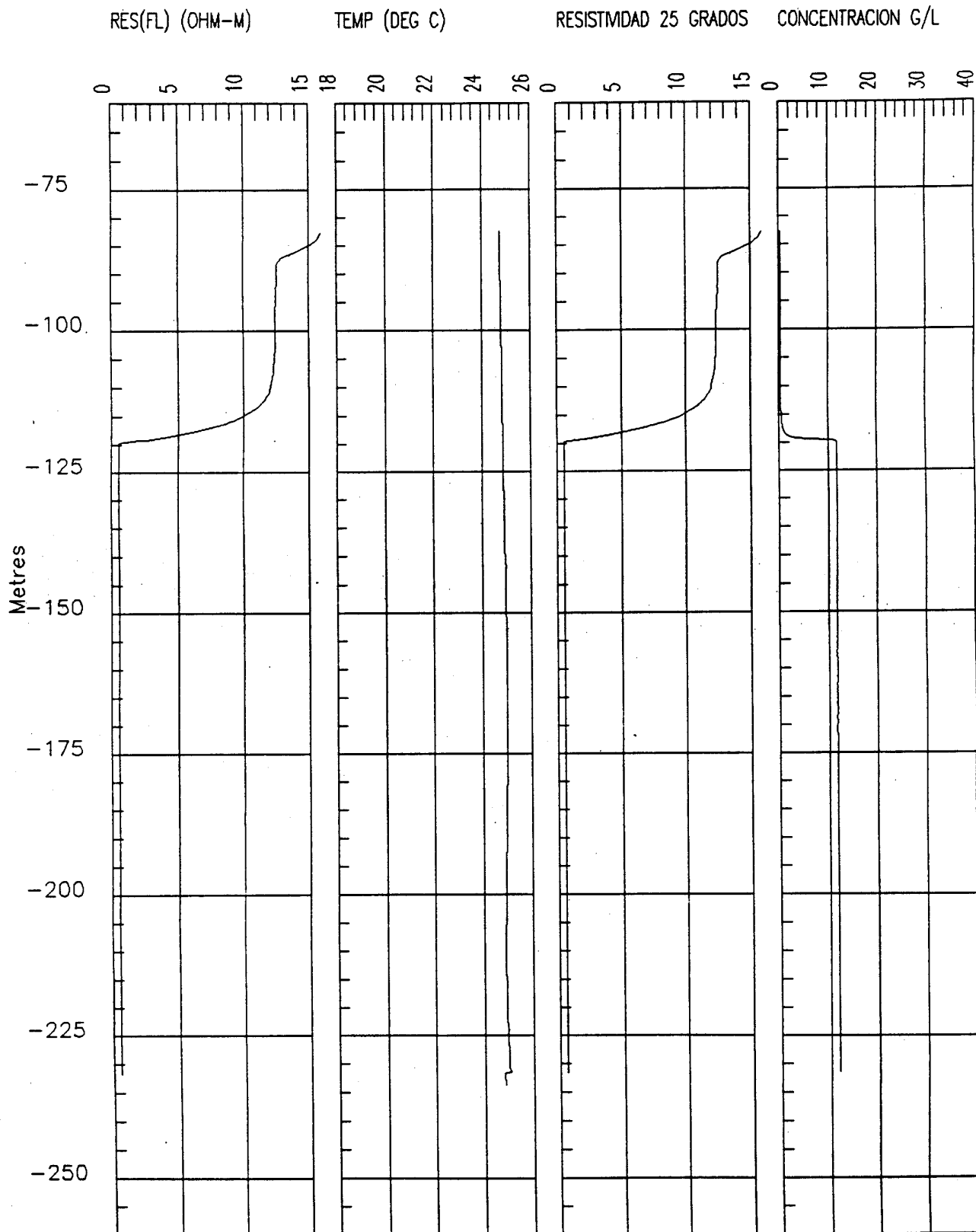
TEMPERATURA

RESISTMDAD 25 GRADOS

CONCENTRACION G/L



Wellname B-10  
 Filename D4-B10  
 Location **BALANEGRA**  
 Elevation 0 Reference



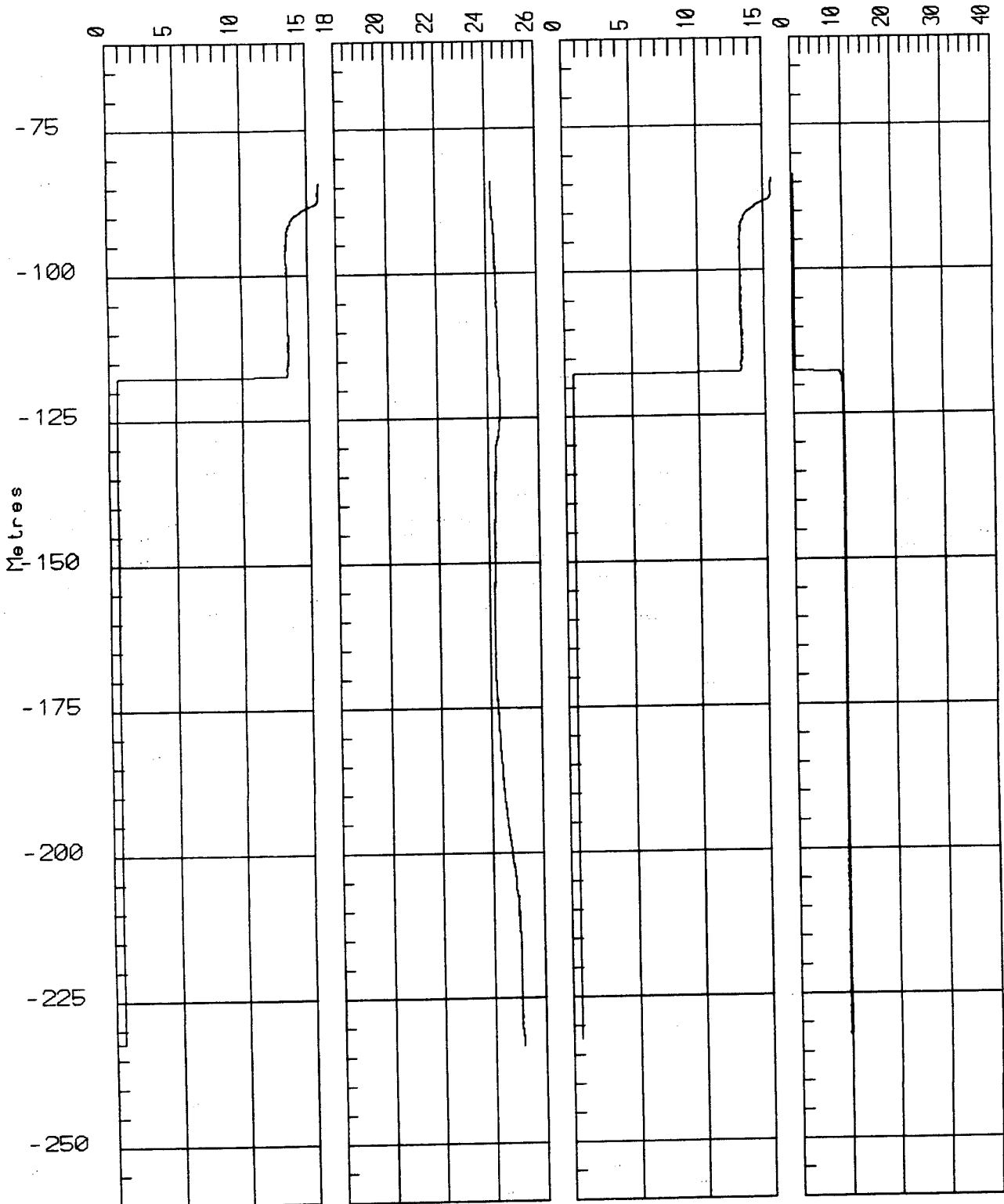


Wellname B-10  
Filename D6-B10  
Location BALANEGRA  
Elevation 0 Reference SUPERFICIE DEL TERRENO


RESIST.FLUIDO

TEMPERATURA

RESISTIVIDAD 25 GRADOS CONCENTRACION (G/L)




Wellname M  
 Filename D1-M  
 Location **ROQUETAS**  
 Elevation 0 Reference Ground Surface




Wellname M  
 Filename D3-M  
 Location **ROQUETAS**  
 Elevation 0 Reference SUPERFICIE DEL TERRENO

RESIST.FLUIDO (ohm-m)    TEMPERATURA (grado cent)    RESISTMDAD 25 grados    CONCENTRACION G/L



Wellname M  
Filename D4-M  
Location **ROQUETAS**  
Elevation 0 Reference SUPERFICIE DEL TERRENO

RESIST. FLUIDO (ohm-m)    TEMPERATURA (grado cent)    RESISTIDAD 25 grados    CONCENTRACION G/L




Wellname M  
Filename D5-M  
Location **ROQUETAS**  
Elevation 0 Reference SUPERFICIE DEL TERRENO

RES(FL) (OHM-M)


TEMP (DEG C)

RESISTIDAD 25 grados

CONCENTRACION G/L



Wellname M  
 Filename D6-M  
 Location ROQUETAS  
 Elevation 0 Reference SUPERFICIE DEL TERRENO



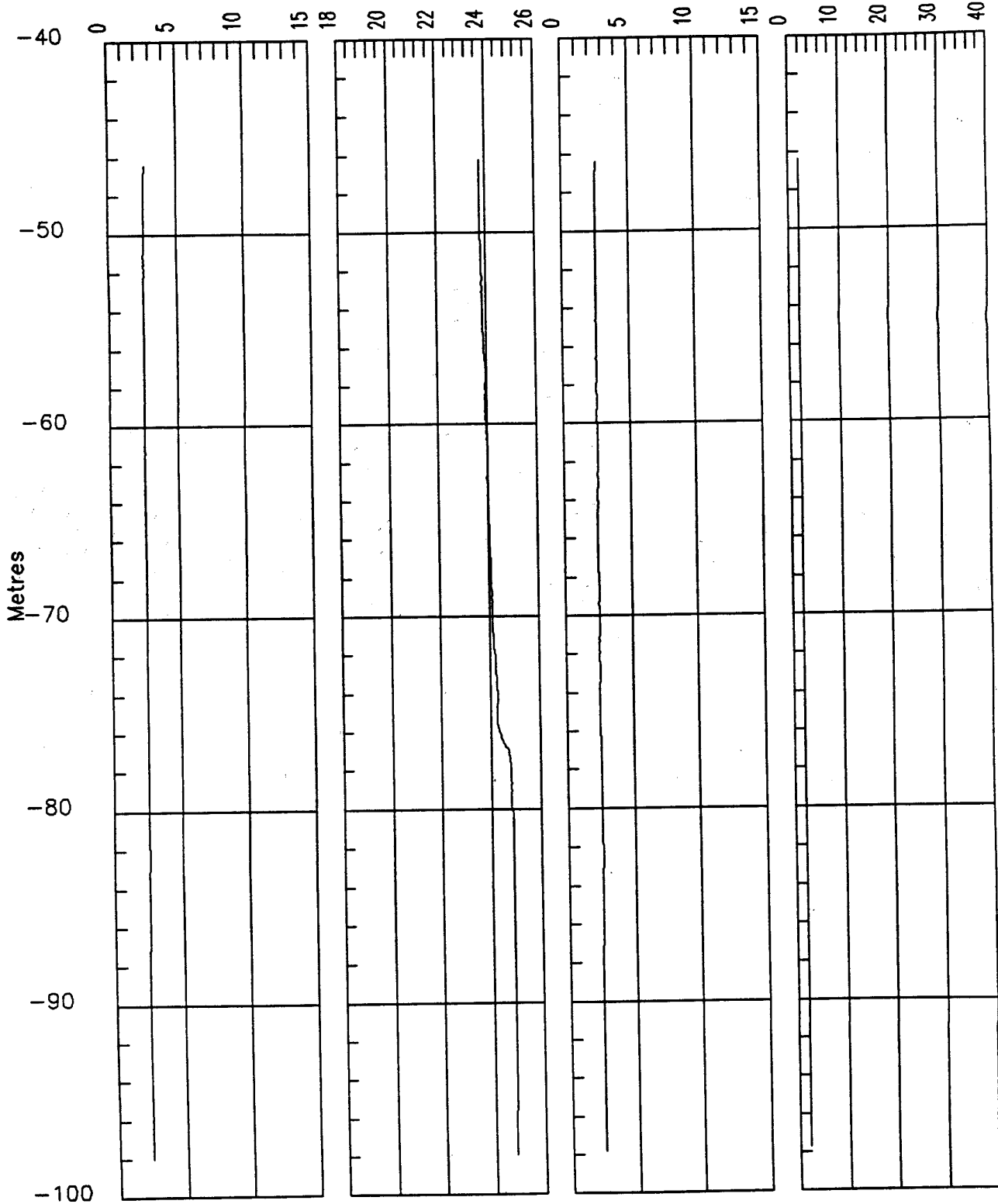
Wellname N  
 Filename D1-N  
 Location **ROQUETAS**  
 Elevation 0 Reference Ground Surface

RESIST FLUID (ohm-m)

TEMPERATURA


RESISTMDAD 25 GRADOS

CONCENTRACION




Wellname N  
Filename D4-N  
Location **ROQUETAS**  
Elevation 0 Reference SUPERFICIE DEL TERRENO

RESIST. FLUIDO (ohm-m) TEMPERATURA (grado cent) RESISTIDAD 25 grados CONCENTRACION G/L






Wellname N  
 Filename D5-N  
 Location **ROQUETAS**  
 Elevation 0 Reference SUPERFICIE DEL TERRENO

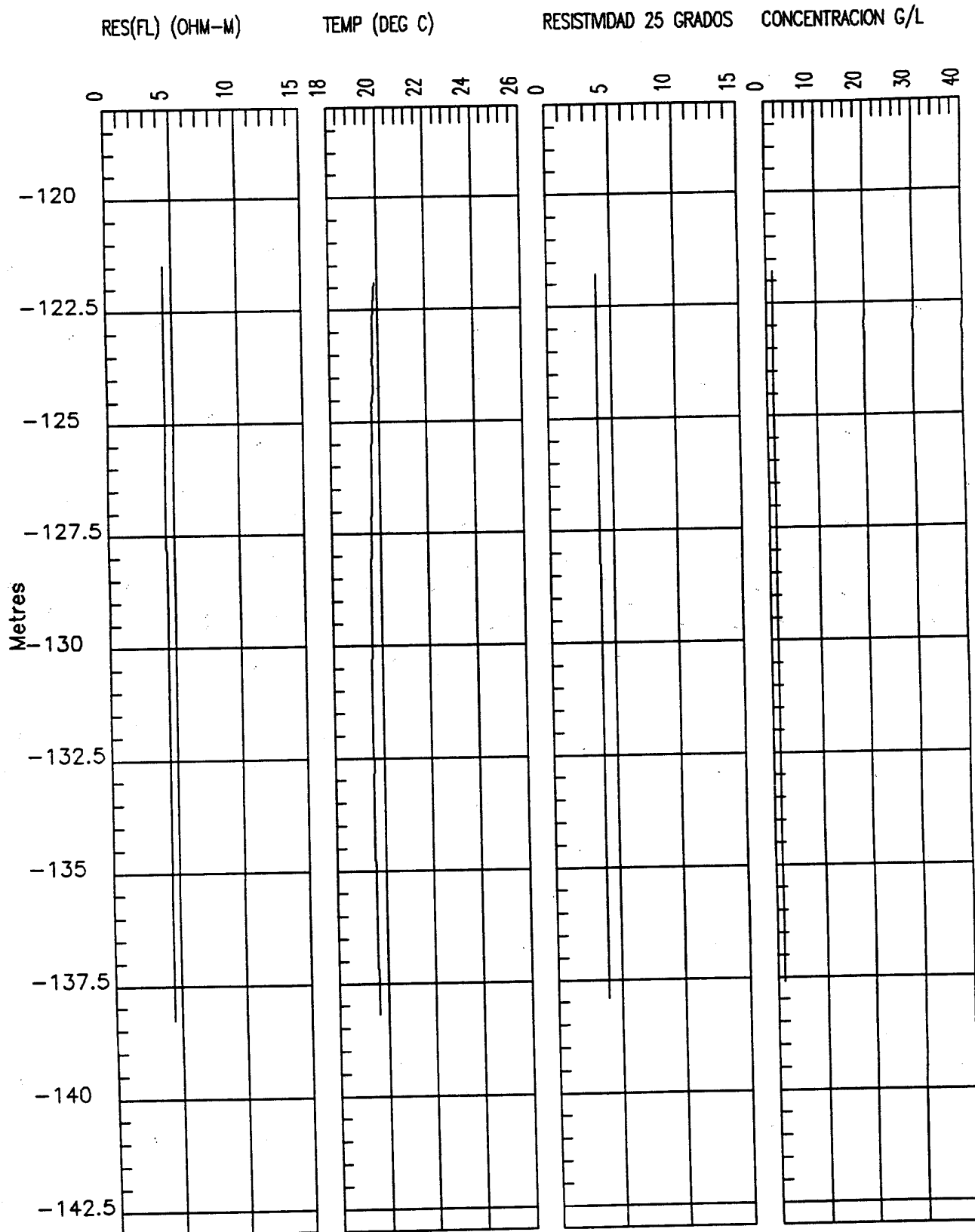


Wellname N  
Filename D6-N  
Location ROQUETAS  
Elevation 0 Reference SUPERFICE DEL TERRENO

RES(FI) (OHM-M)      TEMP (DEG C)      RESISTMDAD 25 GRADOS      CONCENTRACION G/L

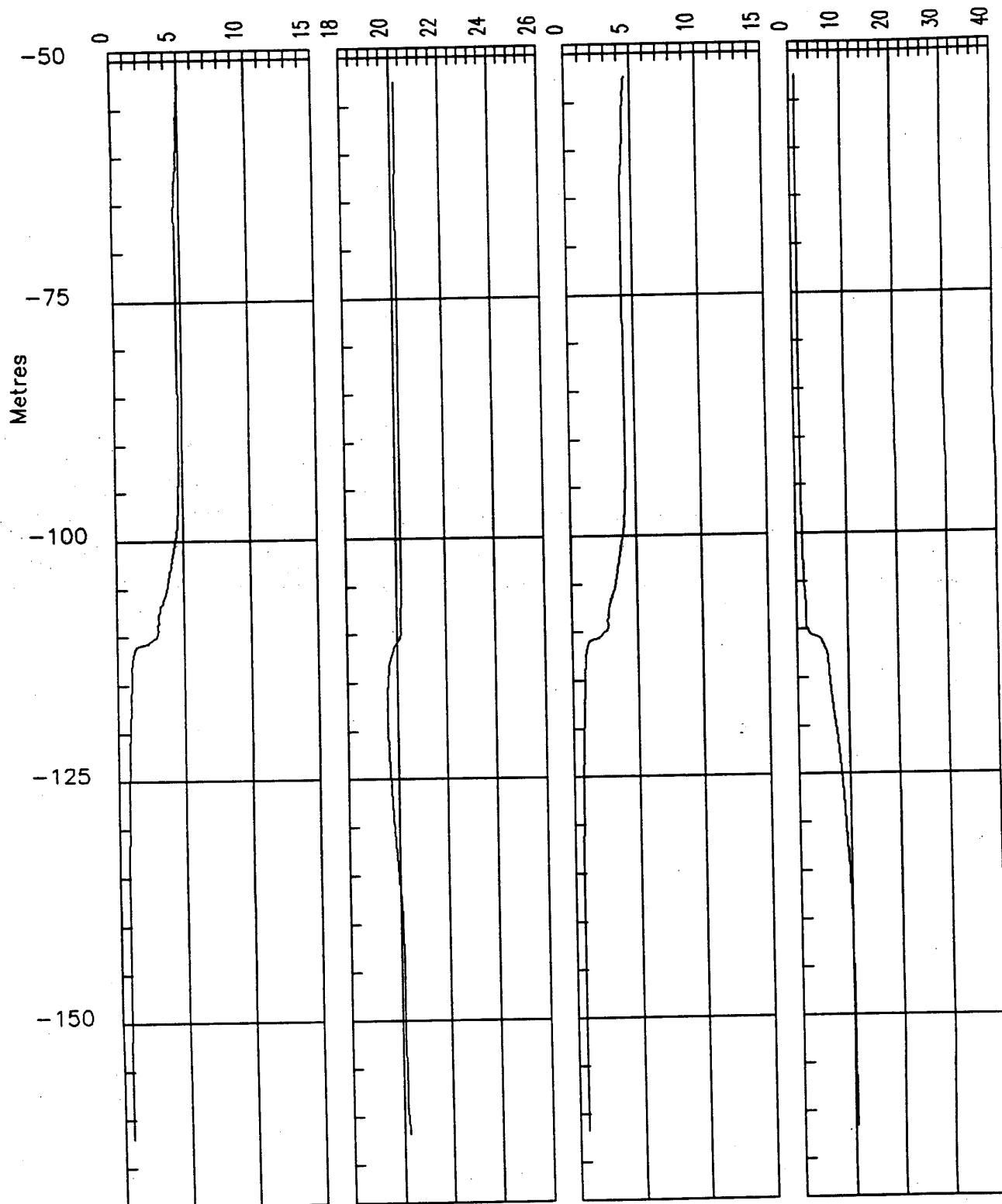


Wellname 6-RM  
 Filename D6-6RM  
 Location **AGUADULCE**  
 Elevation 0 Reference SUPERFICIE DEL TERRENO

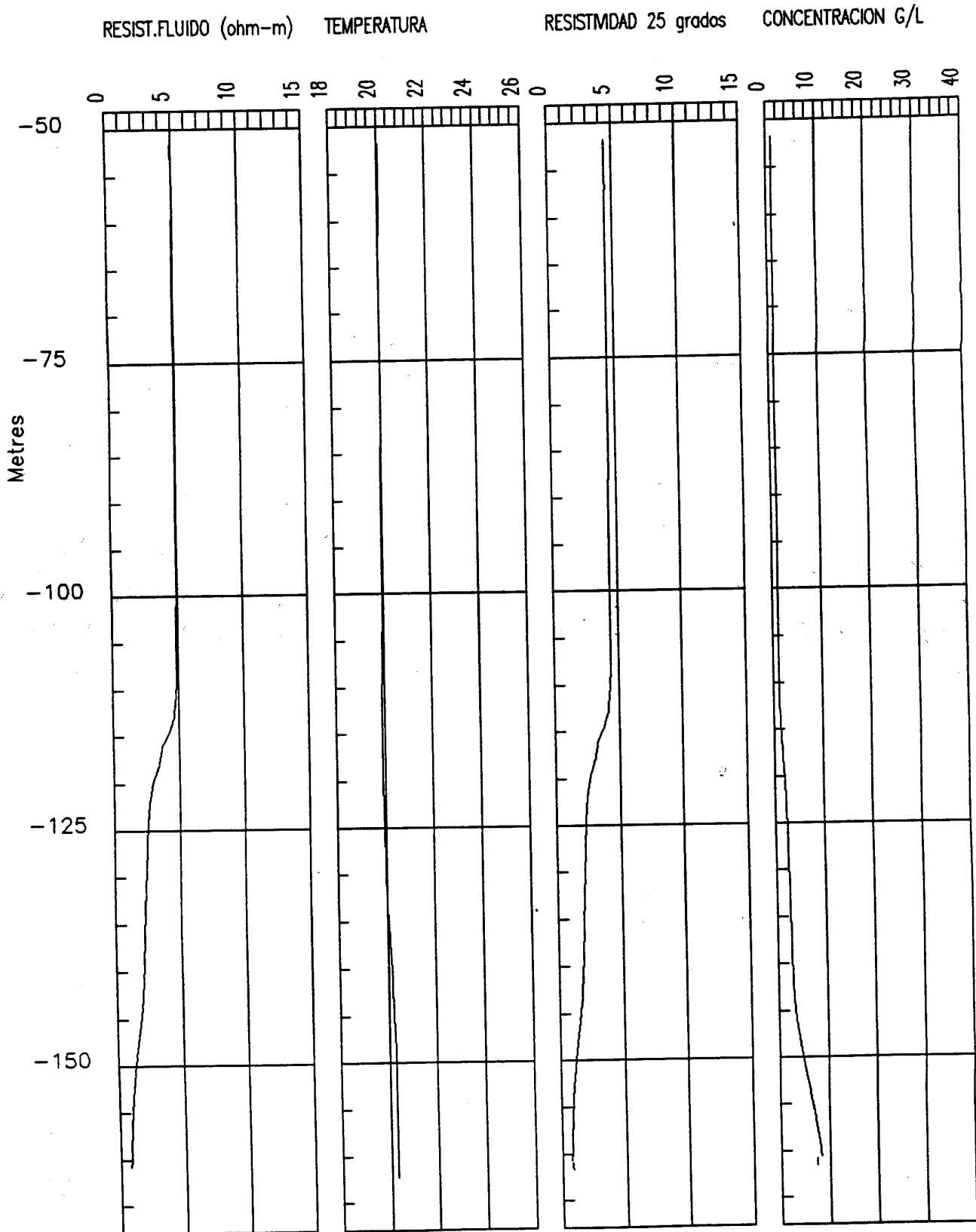


Wellname 224-RM  
Filename D1-224RM  
Location **AGUADULCE**  
Elevation 0 Reference SUPERFICIE DEL TERRENO

RESIST. FLUIDO (ohm-m) TEMPERATURA (grado cent) RESISTMDAD 25 GRADOS CONCENTRACION G/L

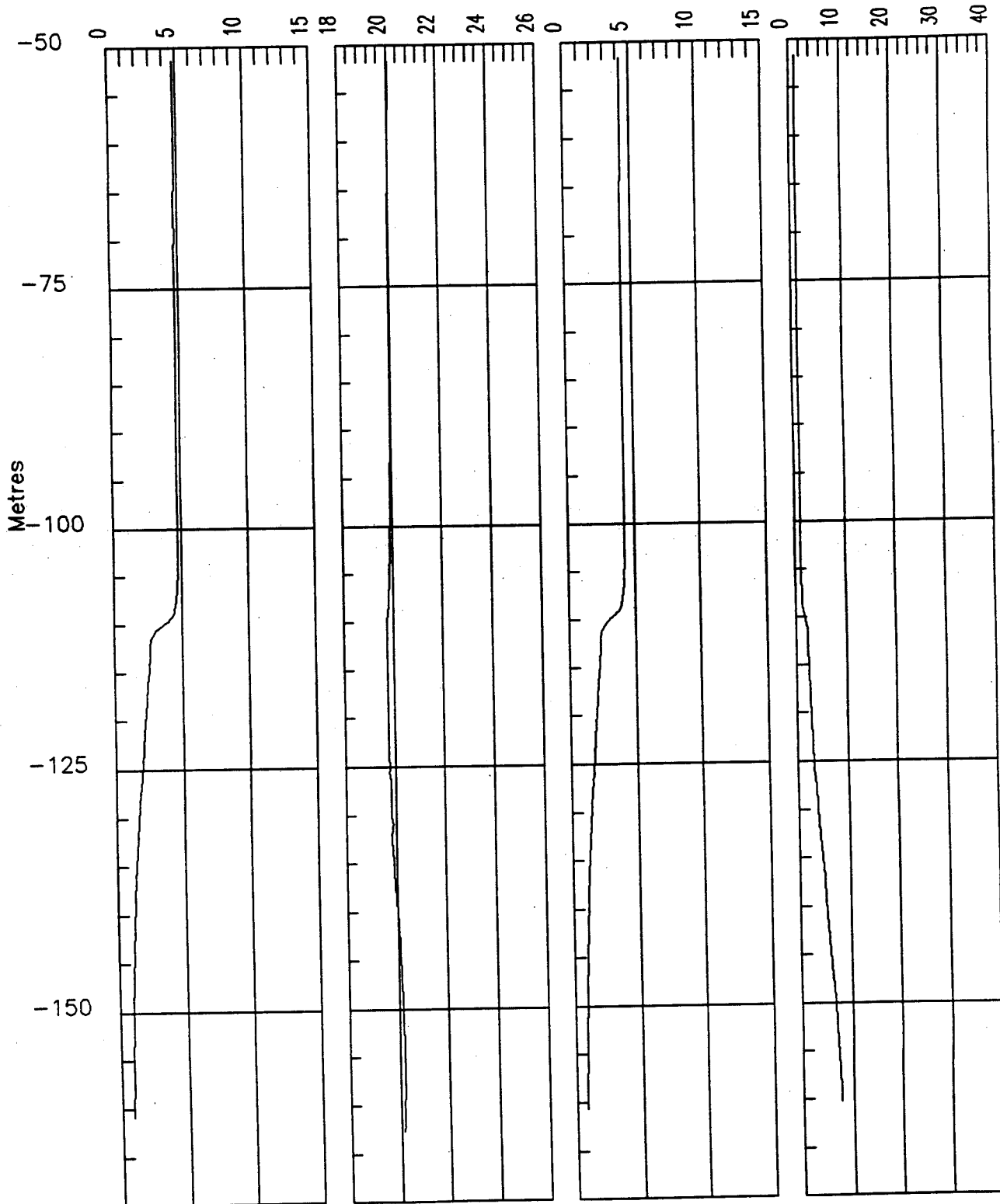


Wellname 224-RM  
 Filename D2-224RM  
 Location AGUADULCE  
 Elevation 0 Reference SUPERFICIE DEL TERRENO



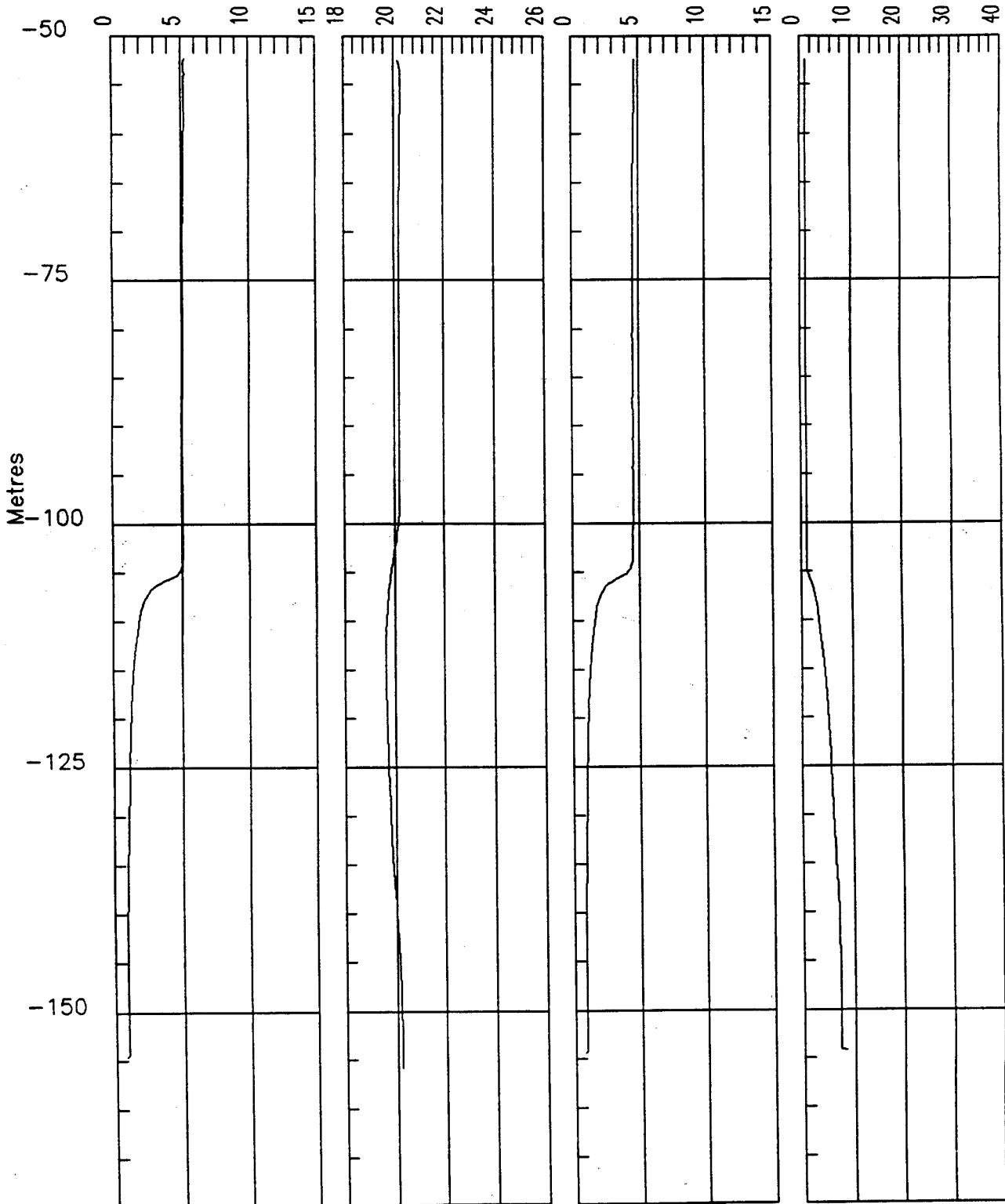
Wellname 224-RM  
Filename D4-224RM  
Location **AGUADULCE**  
Elevation 0 Reference SUPERFICIE DEL TERRENO

RESIST. FLUIDO (ohm-m) TEMPERATURA (grado cent) RESISTMDAD 25 grados CONCENTRACION G/L

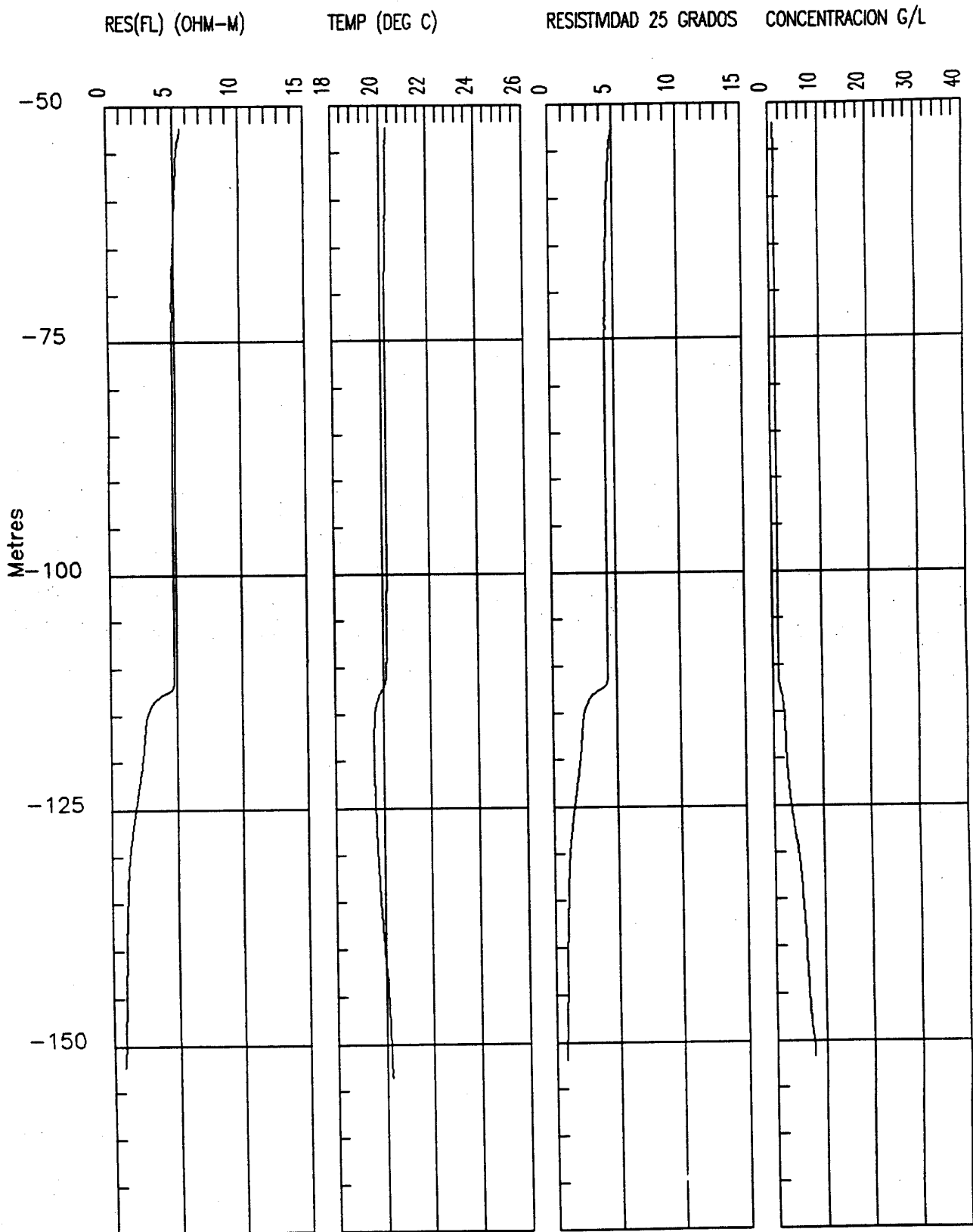


Wellname 224-RM  
Filename D5-224RM  
Location **AGUADULCE**  
Elevation 0 Reference SUPERFICIE DEL TERRENO

RES(FL) (OHM-M)      TEMP (DEG C)      RESISTMDAD 25 grados      CONCENTRACION G/L



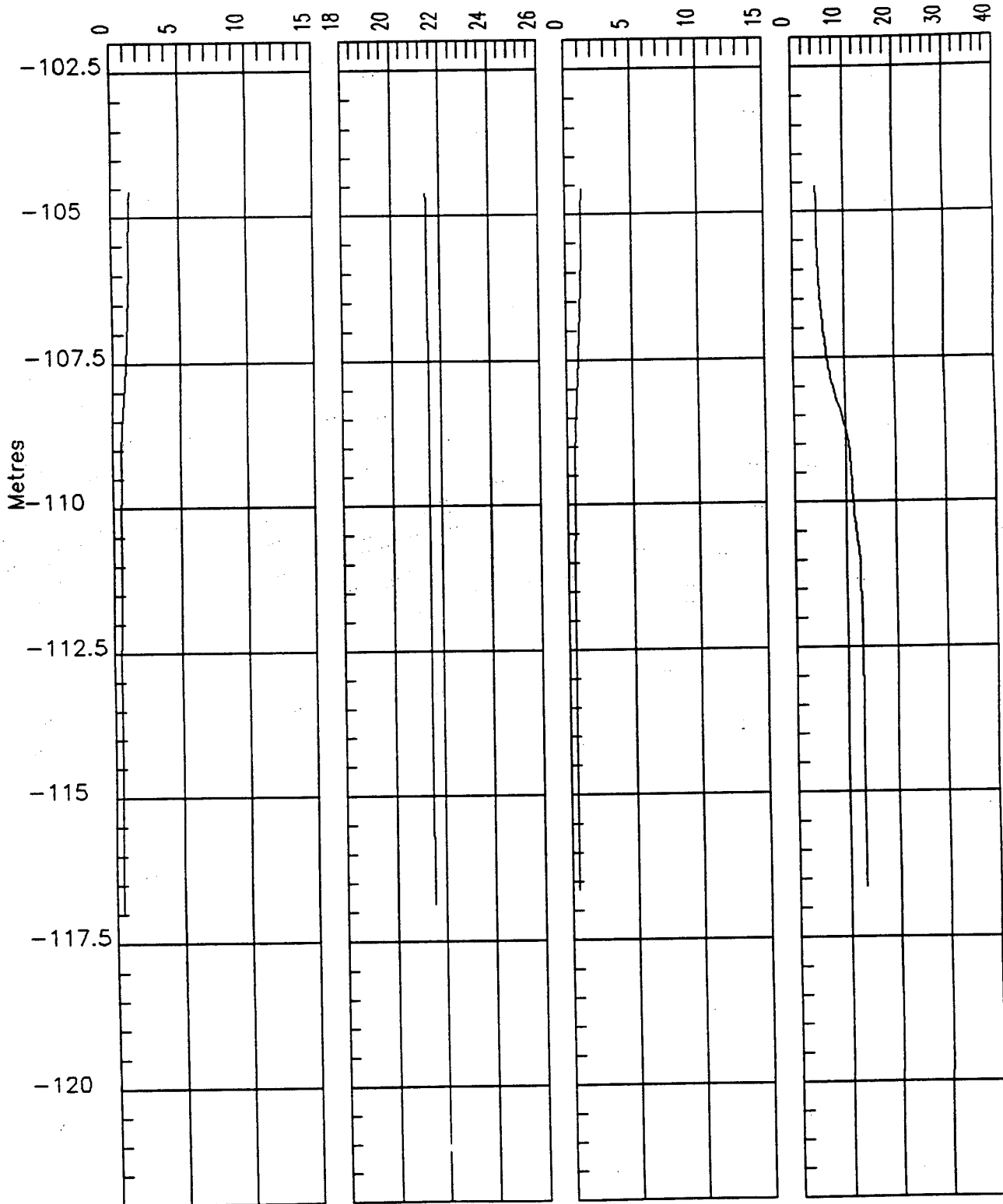
Wellname 224-RM  
Filename D6-224RM  
Location AGUADULCE  
Elevation 0 Reference SUPERFICIE DEL TERRENO



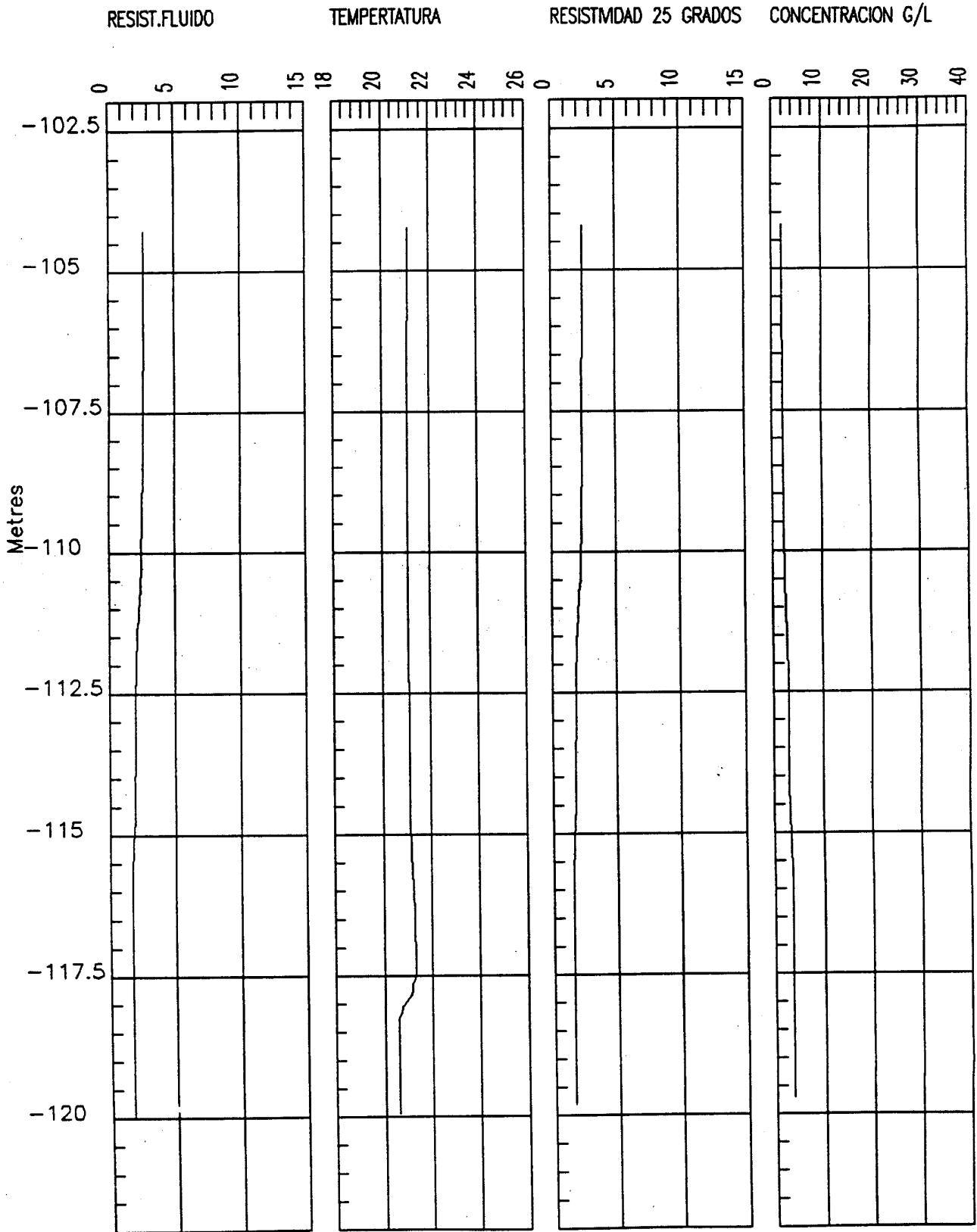


Wellname 240-RM  
 Filename D1-240RM  
 Location **AGUADULCE**  
 Elevation 0 Reference SUPERFICIE DEL TERRENO

RESIST. FLUIDO (ohm-m)    TEMPERATURA (grado cent)    RESISTMDAD 25 GRADOS    CONCENTRACION G/L




Wellname 240-RM  
 Filename D2-240RM  
 Location **AGUADULCE**  
 Elevation 0 Reference Ground Surface

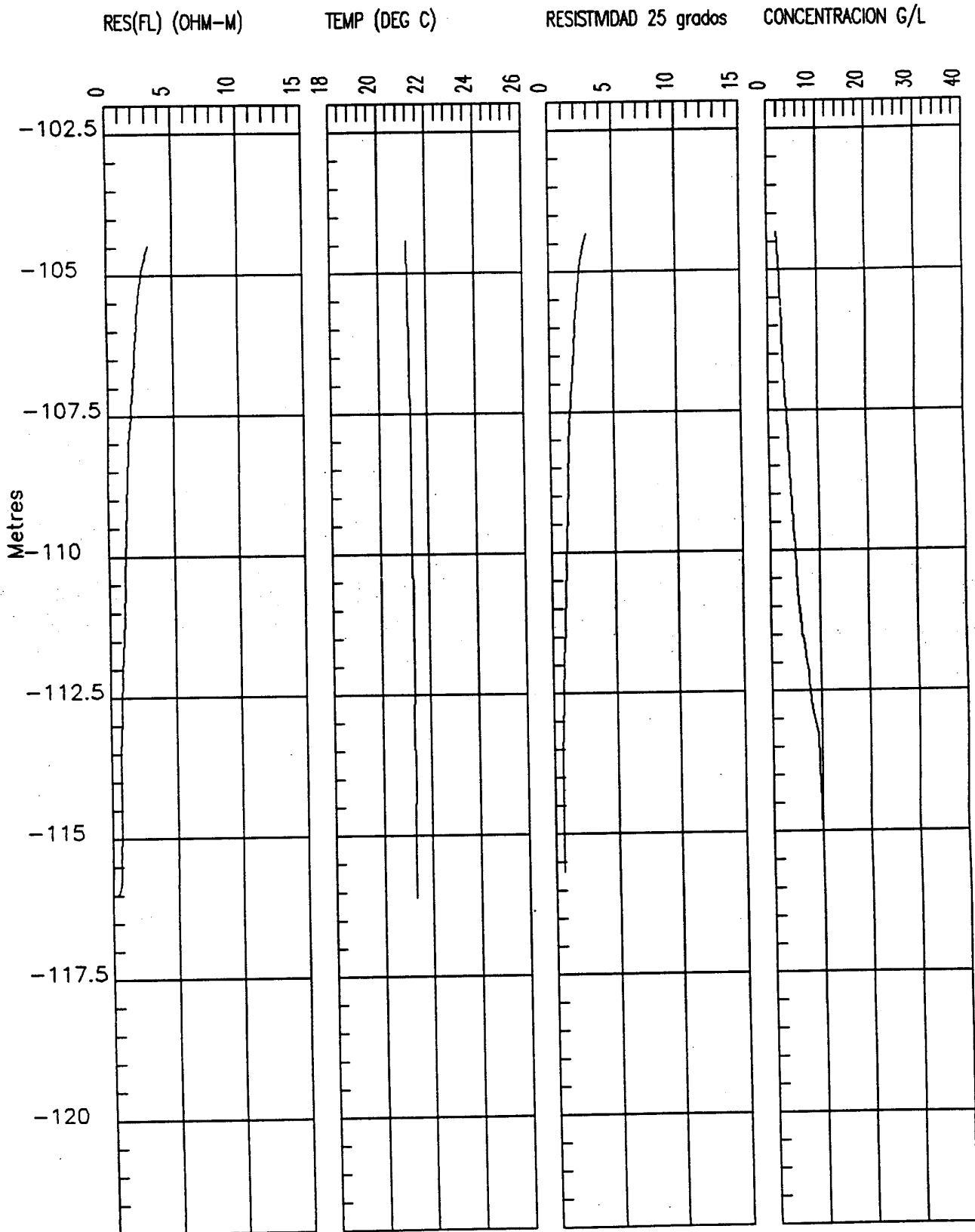


Wellname 240-RM  
 Filename D4-240RM  
 Location **AGUADULCE**  
 Elevation 0 Reference SUPERFICIE DEL TERRENO

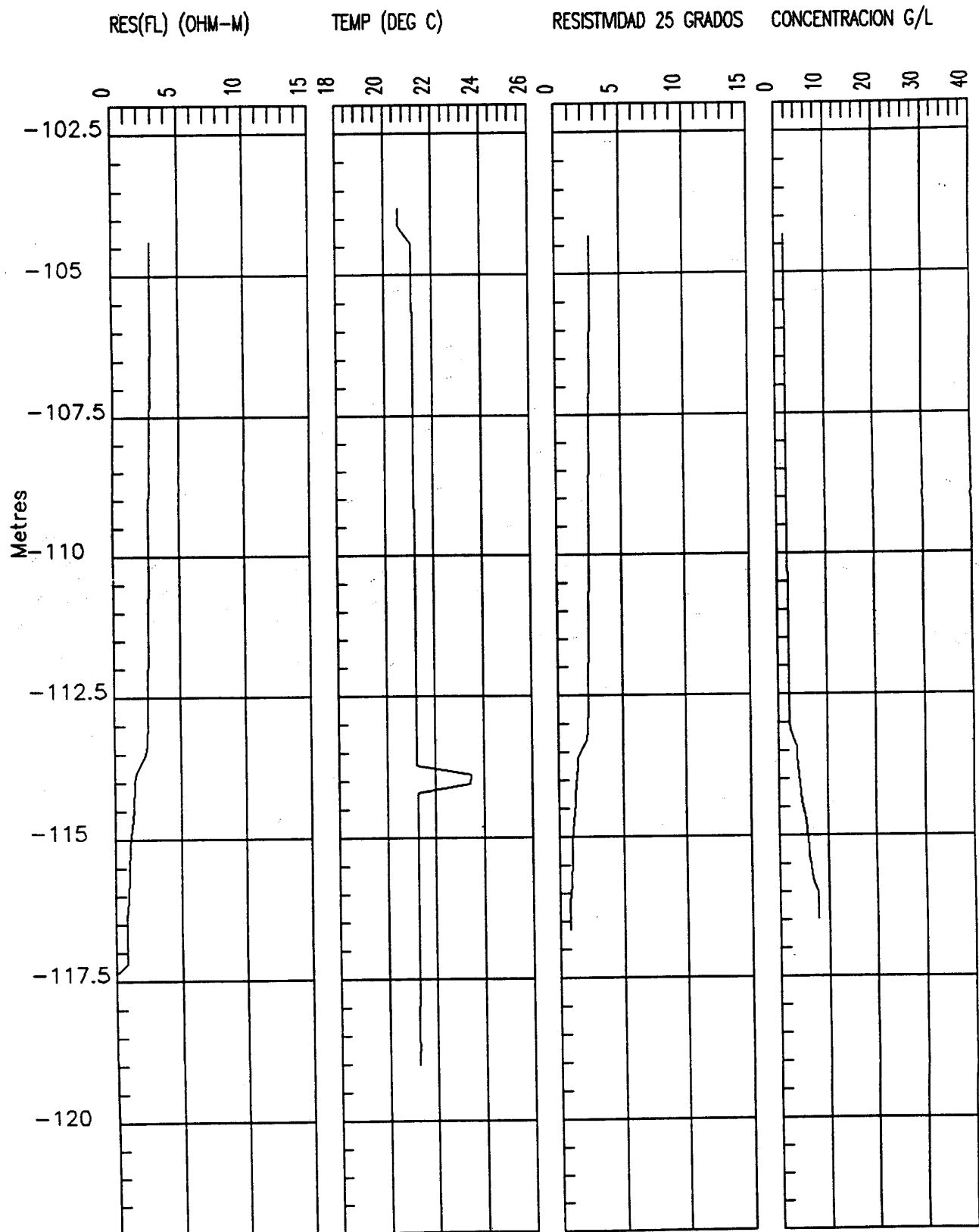
RESIST. FLUIDO (ohm-m)    TEMPERATURA (grado cent)    RESISTMDAD 25 grados    CONCENTRACION G/L



Wellname 240-RM  
Filename D5-240RM  
Location AGUADULCE  
Elevation 0 Reference

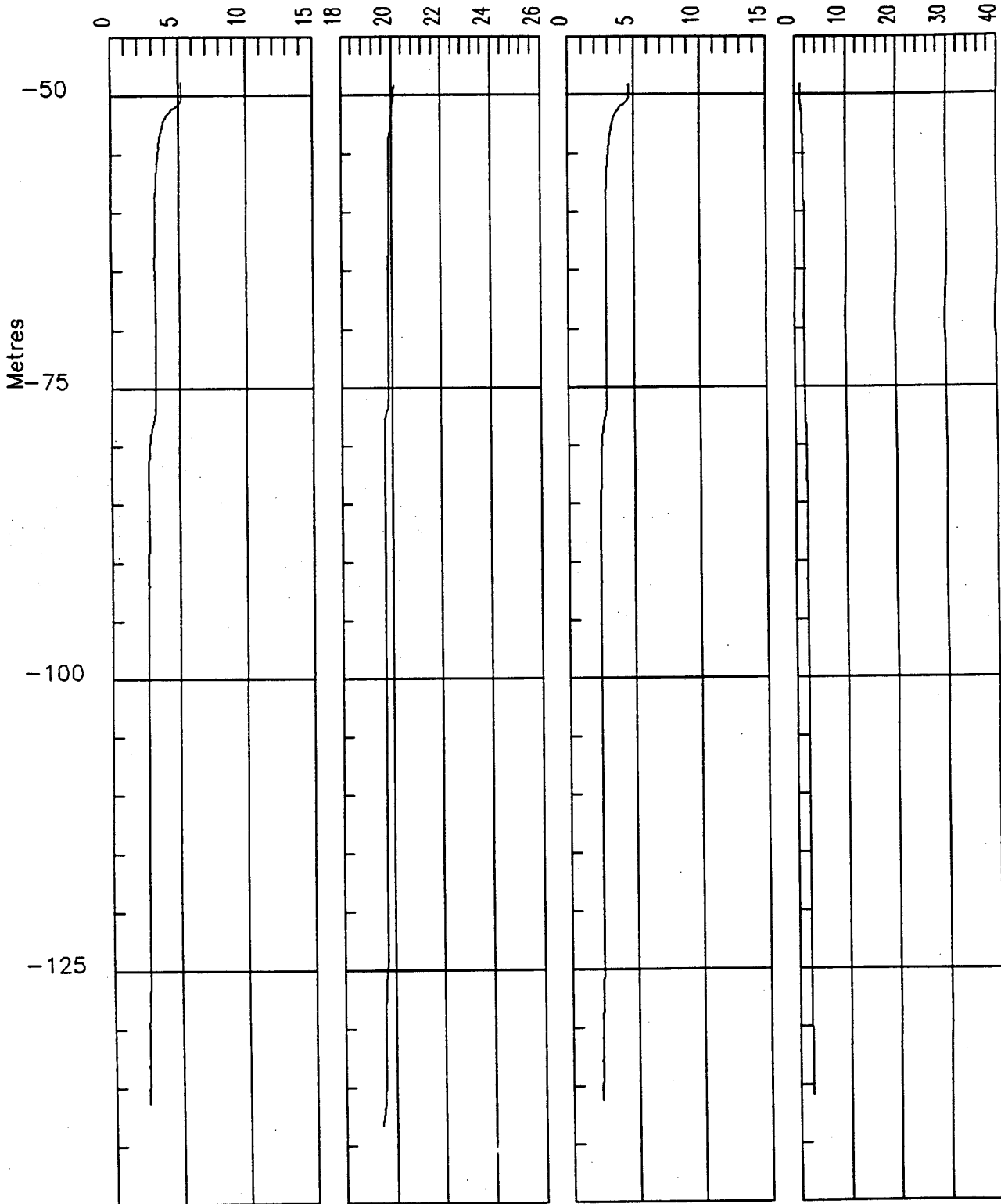


Wellname 240-RM  
Filename D6-240RM  
Location AGUADULCE  
Elevation 0 Reference SUPERFICIE DEL TERRENO



Wellname 244-RM  
Filename D4-244RM  
Location **AGUADULCE**  
Elevation 0 Reference SUPERFICIE DEL TERRENO

RESIST. FLUIDO (ohm-m) TEMPERATURA (grado cent) RESISTMDAD 25 grados CONCENTRACION G/L



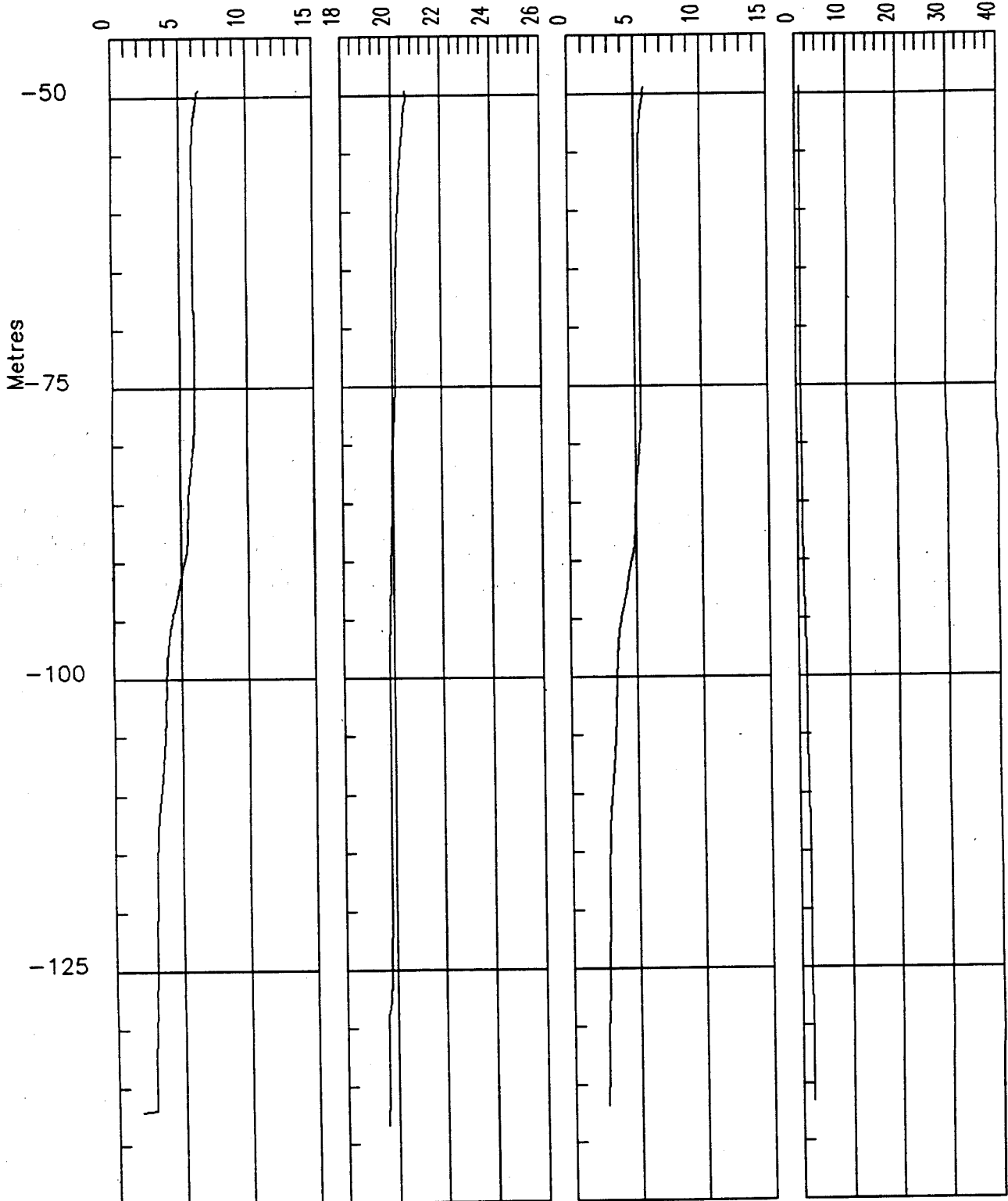
Wellname 244-RM  
Filename D5-244RM  
Location **AGUADULCE**  
Elevation 0 Reference SUPERFICIE DEL TERRENO

RES(FL) (OHM-M)

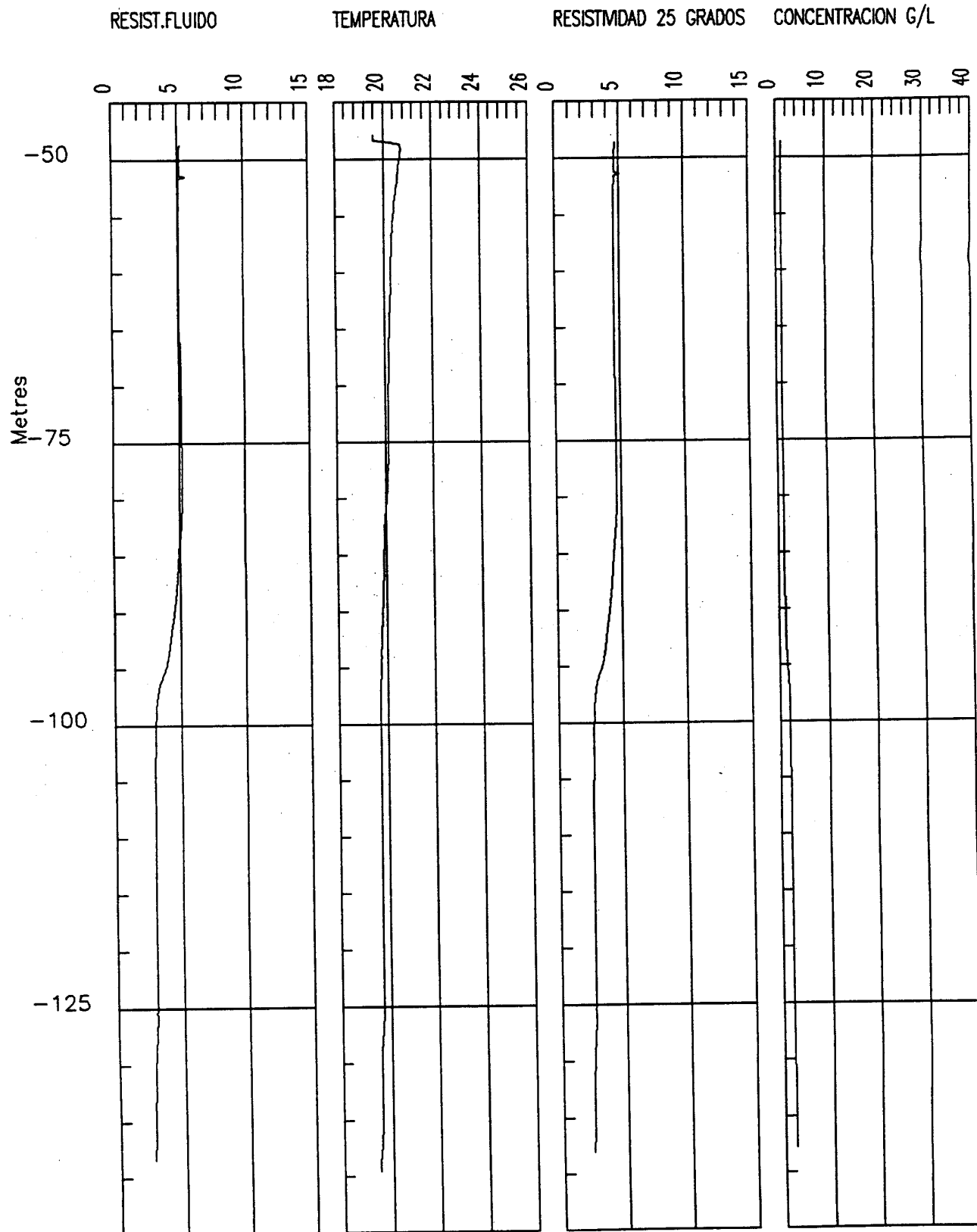
TEMP (DEG C)

RESISTMIDAD 25 grados

CONCENTRACION G/L

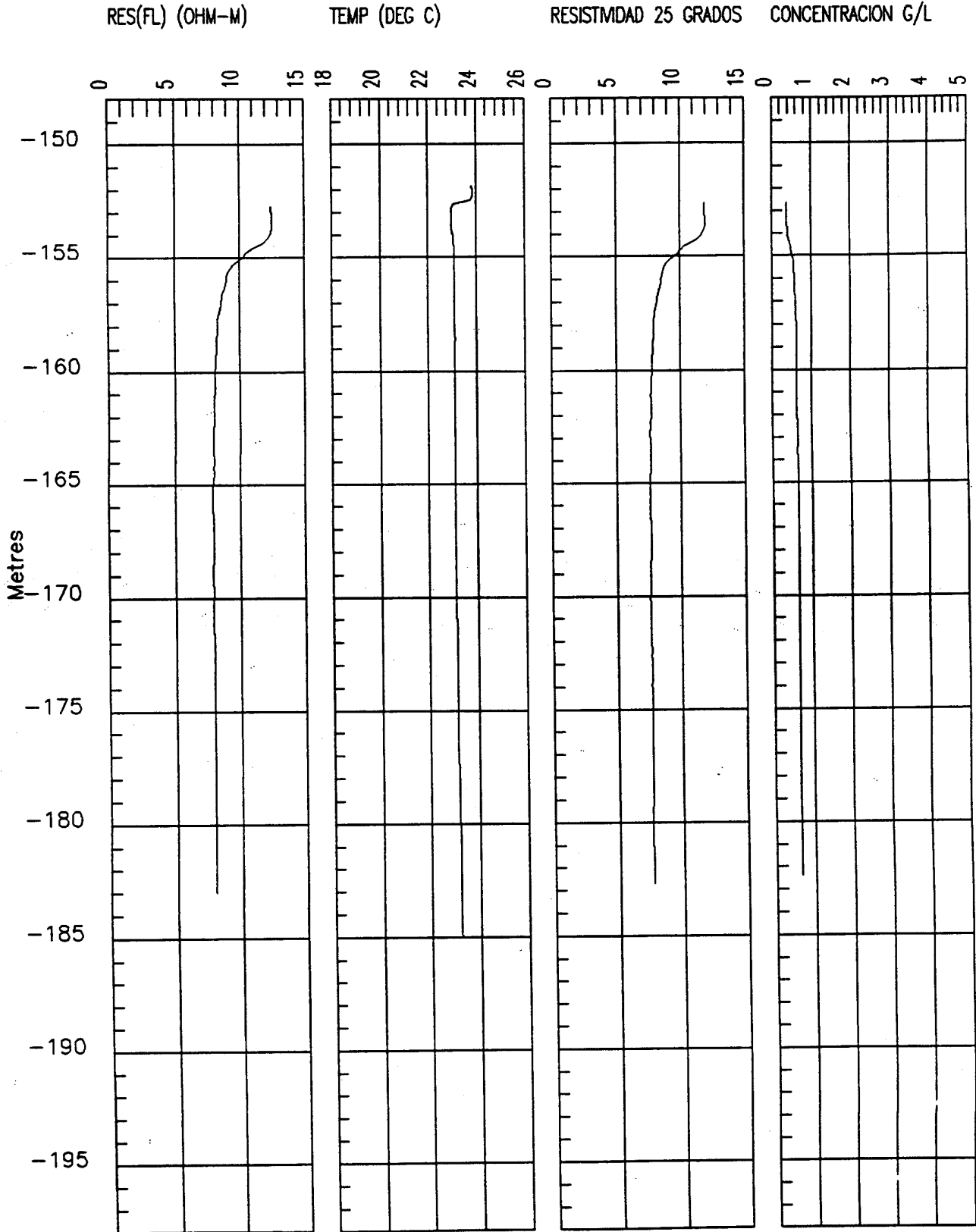


Wellname 244-RM  
 Filename D6-244RM  
 Location **AGUADULCE**  
 Elevation 0 Reference Ground Surface






Wellname 252-RM  
Filename D6-252RM  
Location AGUADULCE  
Elevation 0 Reference SUPERFICIE DEL TERRENO




Wellname 253-RM  
Filename D1-253RM  
Location **AGUADULCE**  
Elevation 0 Reference Ground Surface




Wellname 253-RM  
 Filename D3-253RM  
 Location **AGUADULCE**  
 Elevation 0 Reference Ground Surface

RESIST FLUIDO (ohm-m)    TEMPERATURA    RESISTMIDAD 25 GRADOS    CONCENTRACION G/L

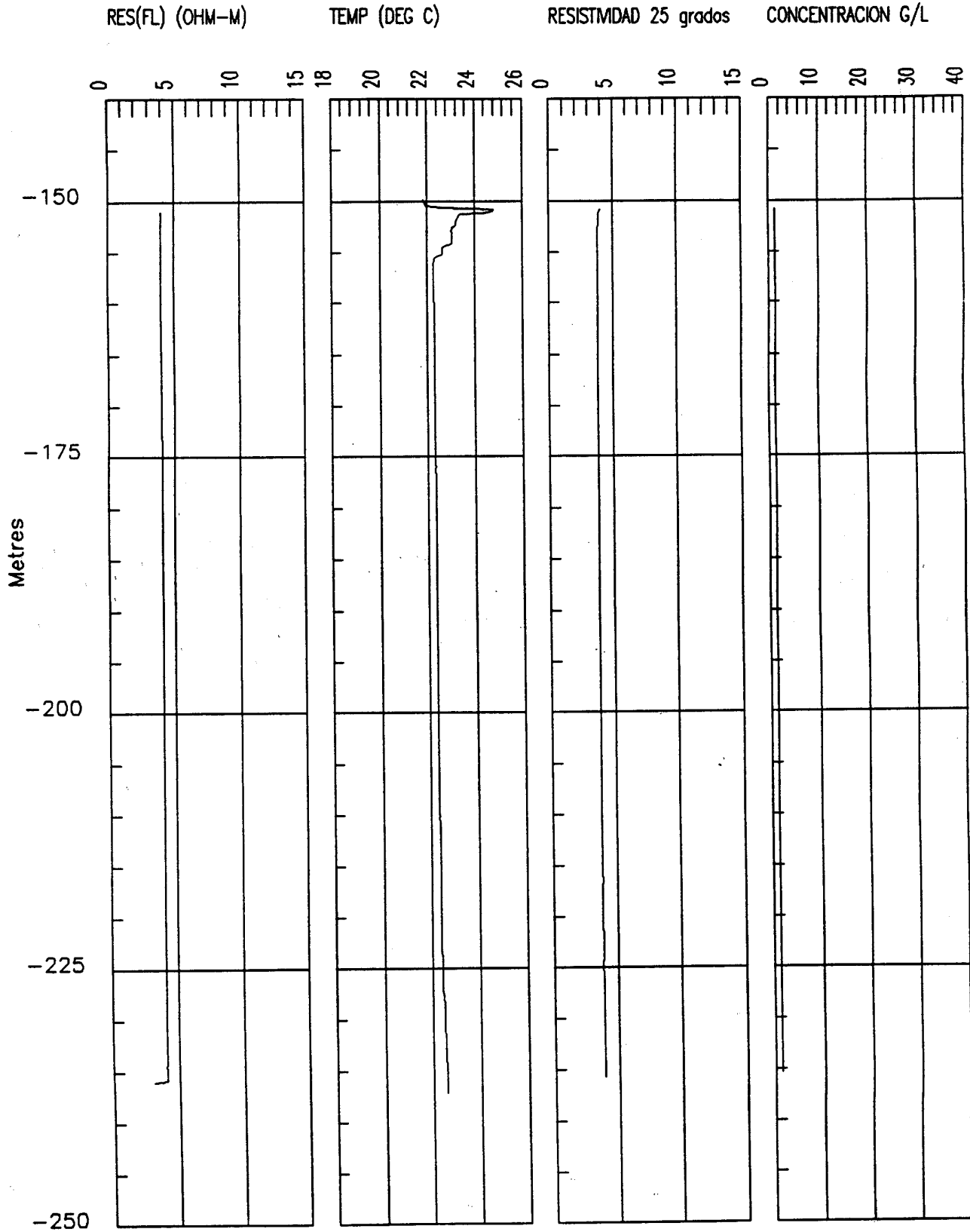


Wellname 253-RM  
Filename D4-253RM  
Location AGUADULCE  
Elevation 0 Reference SUPERFICIE DEL TERRENO


RESIST. FLUIDO (ohm-m) TEMPERATURA (grado cent) RESISTMDAD 25 grados CONCENTRACION G/L



Wellname 253-RM  
 Filename D5-253RM  
 Location **AGUADULCE**  
 Elevation 0 Reference SUPERFICIE DEL TERRENO




Wellname 253-RM  
Filename D6-253RM  
Location AGUADULCE  
Elevation 0 Reference SUPERFICIE DEL TERRENO




Wellname 14-VC  
 Filename D2-14VC  
 Location **GANGOSA**  
 Elevation 0 Reference Ground Surface

RESIST.FLUIDO (ohm-m)    TEMPERATURA    RESISTMDAD 25 GRADOS    CONCENTRACION G/L



Wellname 14-VC  
Filename D3-14VC  
Location **GANGOSA**  
Elevation 0 Reference Ground Surface


RESIST FLUIDO (ohm-m)    TEMPERATURA    RESISTMIDAD 25 GRADOS    CONCENTRACION G/L





Wellname 14-VC  
Filename D4-14VC  
Location **GANGOSA**  
Elevation 0 Reference SUPERFICIE DEL TERRENO

RESIST. FLUIDO (ohm-m) TEMPERATURA (grado cent) RESISTMDAD 25 grados CONCENTRACION G/L




Wellname 14-VC  
 Filename D5-14VC  
 Location **GANGOSA**  
 Elevation 0 Reference SUPERFICIE DEL TERRENO

RES(FI) (OHM-M)


TEMP (DEG C)

RESISTMDAD 25 grados

CONCENTRACION G/L

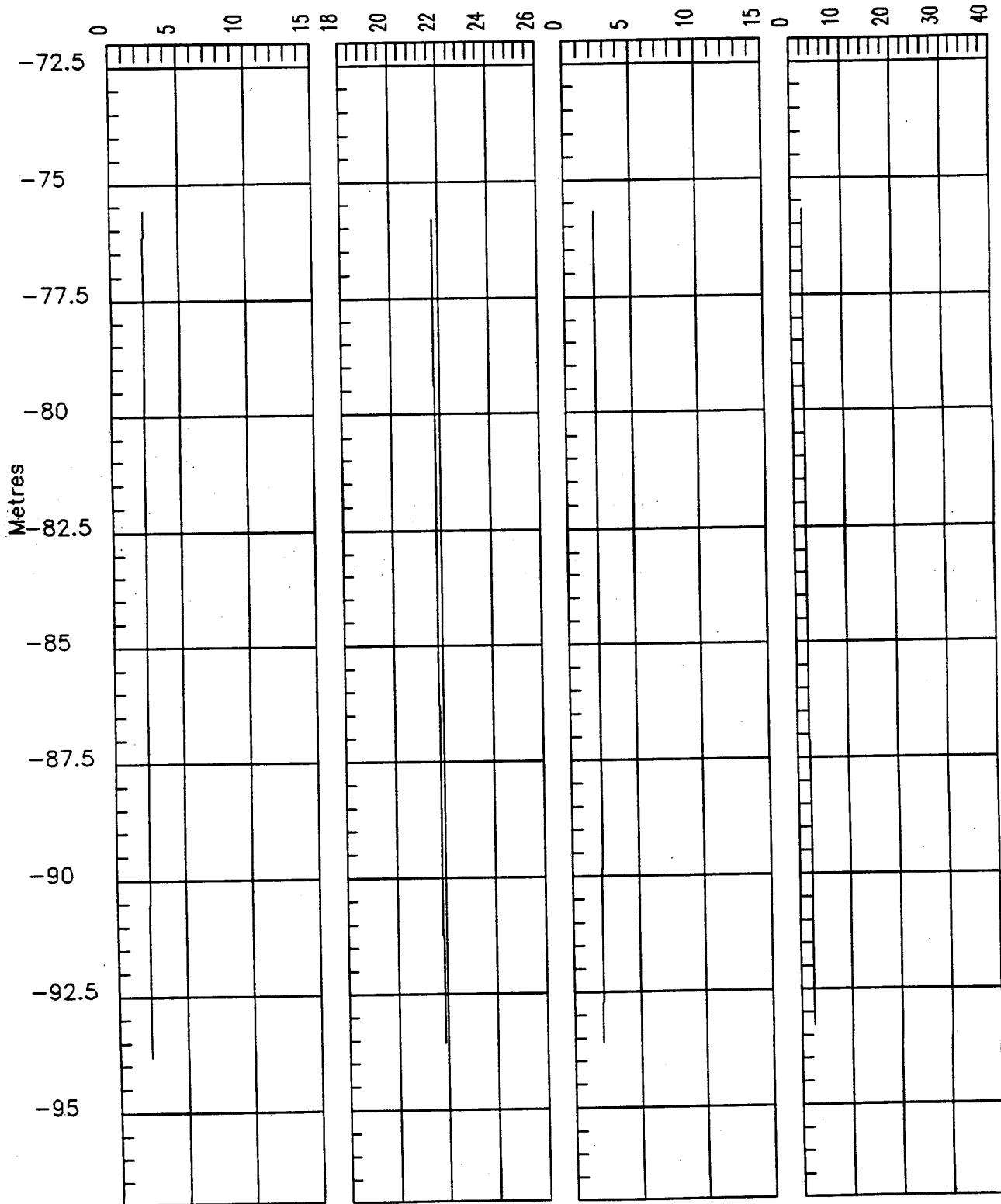


Wellname 14-VC  
 Filename D6-14VC  
 Location **GANGOSA**  
 Elevation 0 Reference SUPERFICIE DEL TERRENO




Wellname 37-VC  
 Filename D4-37VC  
 Location **GANGOSA**  
 Elevation 0 Reference SUPERFICIE DEL TERRENO

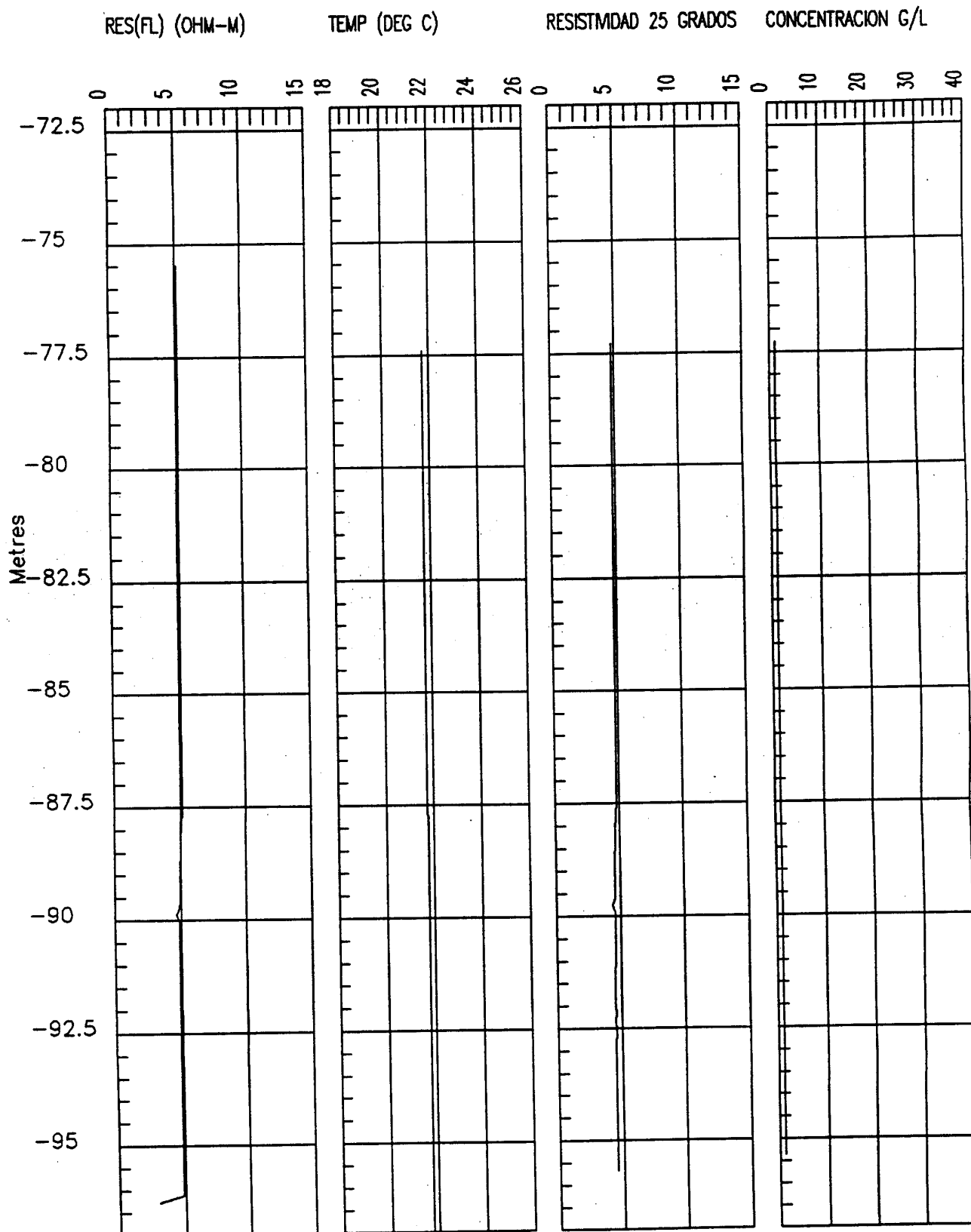
RESIST. FLUIDO (ohm-m)    TEMPERATURA (grado cent)    RESISTMDAD 25 grados    CONCENTRACION G/L



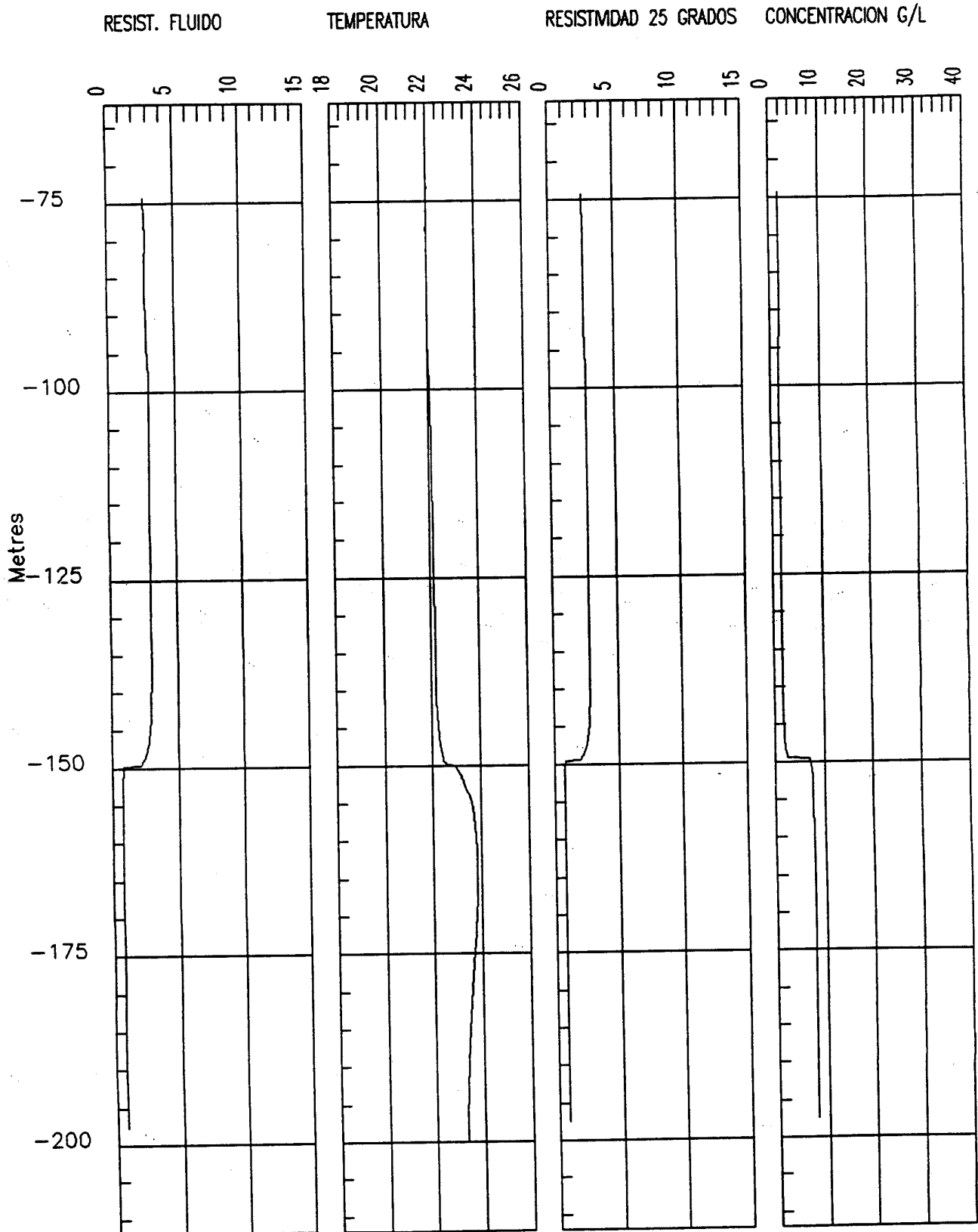
Wellname 37-VC  
 Filename D5-37VC  
 Location **GANGOSA**  
 Elevation 0 Reference SUPERFICIE DEL TERRENO



Wellname 37-VC.VI  
 Filename D6-37VC  
 Location **GANGOSA**  
 Elevation 0 Reference SUPERFICIE DEL TERRENO



Wellname 41-VC  
Filename D2-41VC  
Location **GANGOSA**  
Elevation 0 Reference Ground Surface

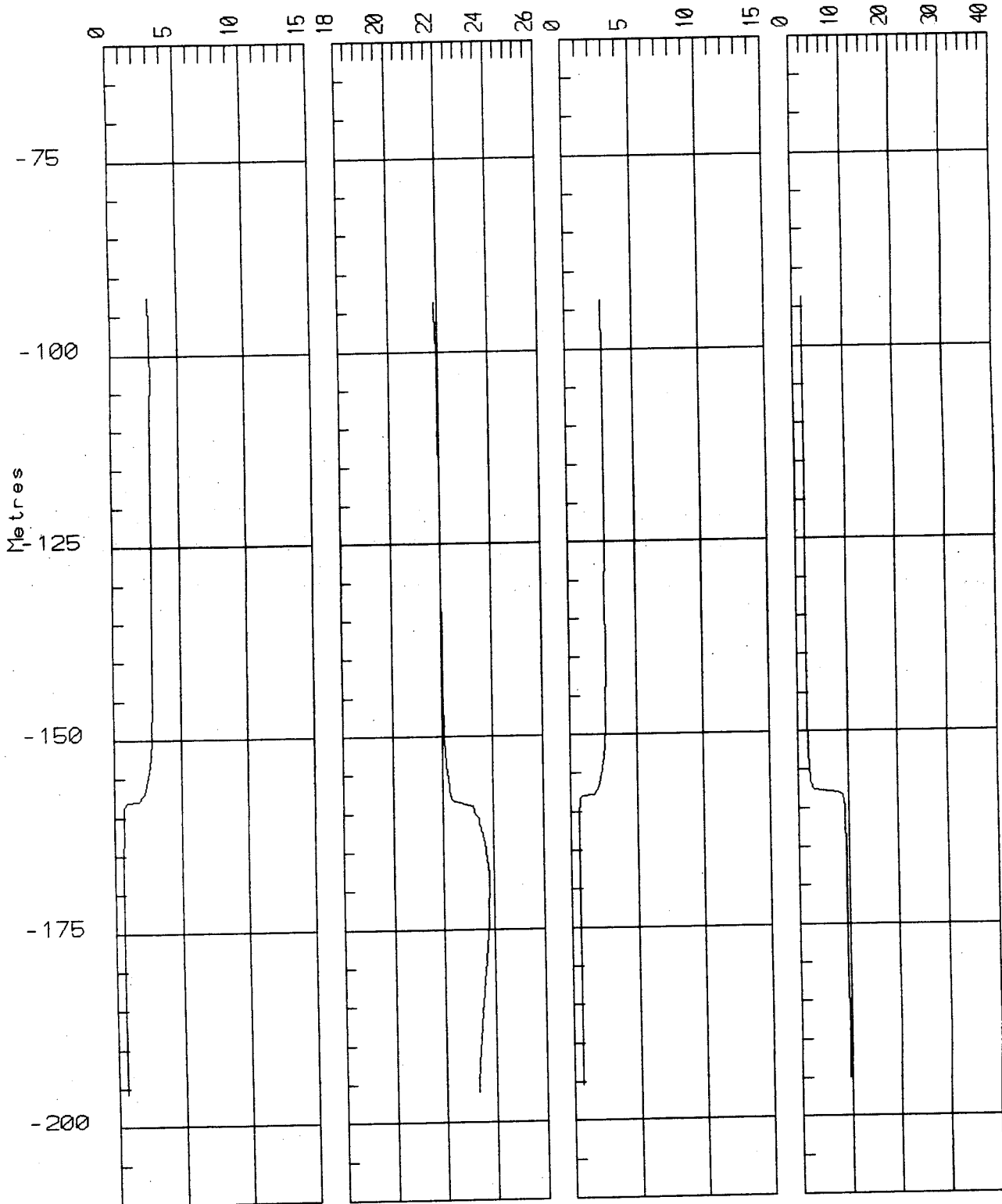


Wellname 41-VC  
 Filename D3-41VC  
 Location GANGOSA  
 Elevation 0 Reference Ground Surface

RESIST FLUIDO

TEMPERATURA

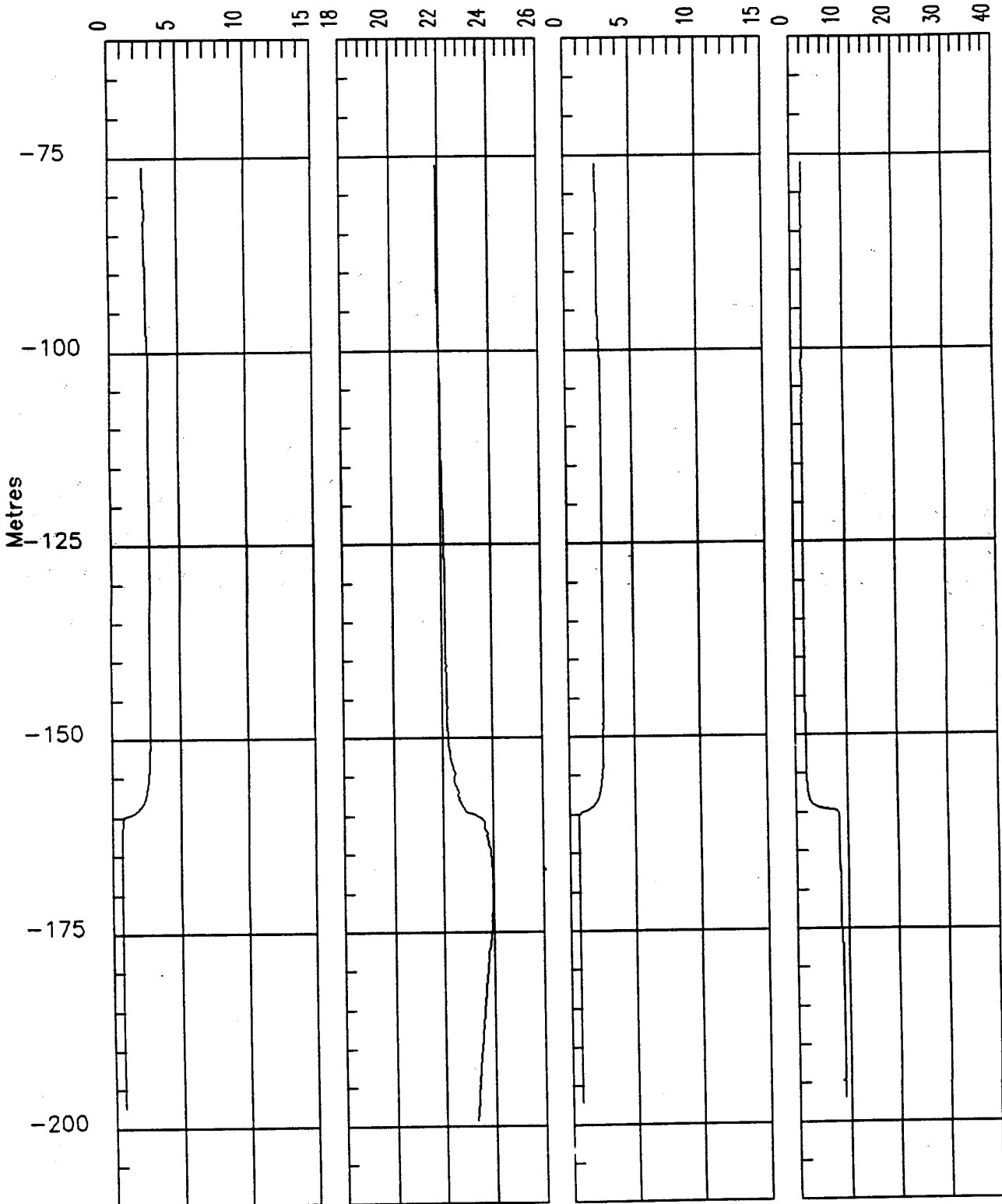
RESISTIVIDAD 25 GRADOS CONCENTRACION G/L






Wellname 41-VC  
Filename D4-41VC  
Location **GANGOSA**  
Elevation 0 Reference SUPERFICIE DEL TERRENO

RESIST. FLUIDO (ohm-m) TEMPERATURA (grado cent) RESISTMIDAD 25 grados CONCENTRACION G/L

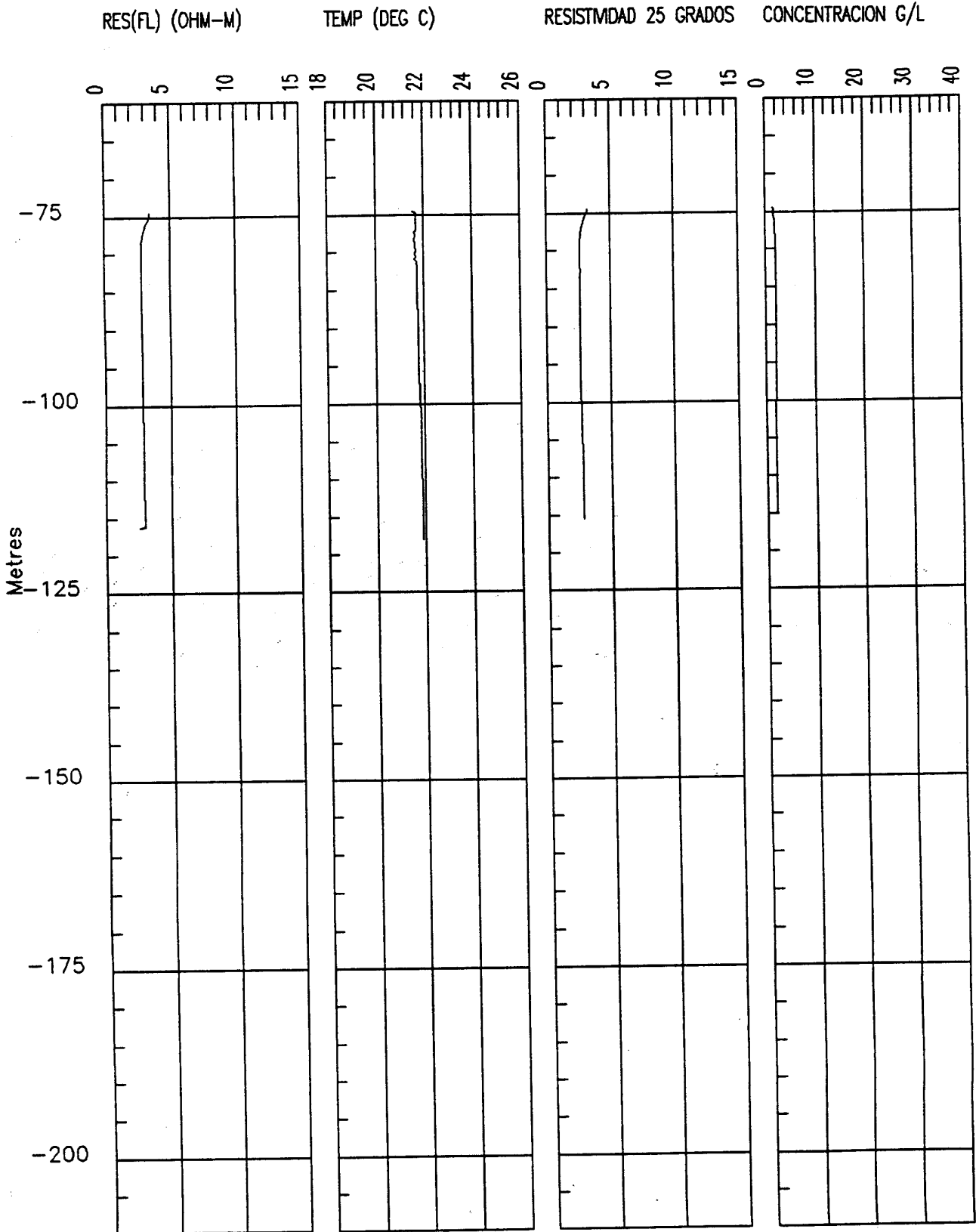


Wellname 41-VC  
Filename D5-41VC  
Location **GANGOSA**  
Elevation 0 Reference SUPERFICIE DEL TERRENO

RES(FL) (OHM-M)      TEMP (DEG C)      RESISTMDAD 25 grados      CONCENTRACION G/L




Wellname 41-VC  
 Filename D6-41VC  
 Location **GANGOSA**  
 Elevation 0 Reference SUPERFICIE DEL TERRENO




Wellname 42VC  
Filename D2-42VC  
Location **GANGOSA**  
Elevation 0 Reference Ground Surface

42VC→RF RESIST.FLUIDO    42VC→TEM TEMPERATURA    RESISTMIDAD 25 GRADOS    CONCENTRACION G/L




Wellname 42-VC  
 Filename D3-42VC  
 Location **GANGOSA**  
 Elevation 0 Reference SUPERFICIE DEL TERRRENO

RESIST.FLUIDO (ohm-m)    TEMPERATURA    RESISTMIDAD 25 GRADOS    CONCENTRACION G/L




Wellname 42-VC  
Filename D4-42VC  
Location LA GANGOSA  
Elevation 0 Reference SUPERFICIE DEL TERRENO


RESIST. FLUIDO (ohm-m) TEMPERATURA (grado cent) RESISTMDAD 25 grados CONCENTRACION G/L



Wellname 42-VC  
 Filename D5-42VC  
 Location **GANGOSA**  
 Elevation 0 Reference SUPERFICIE DEL TERRENO




Wellname 42-VC  
 Filename D6-42VC  
 Location **GANGOSA**  
 Elevation 0 Reference SUPERFICIE DEL TERRENO





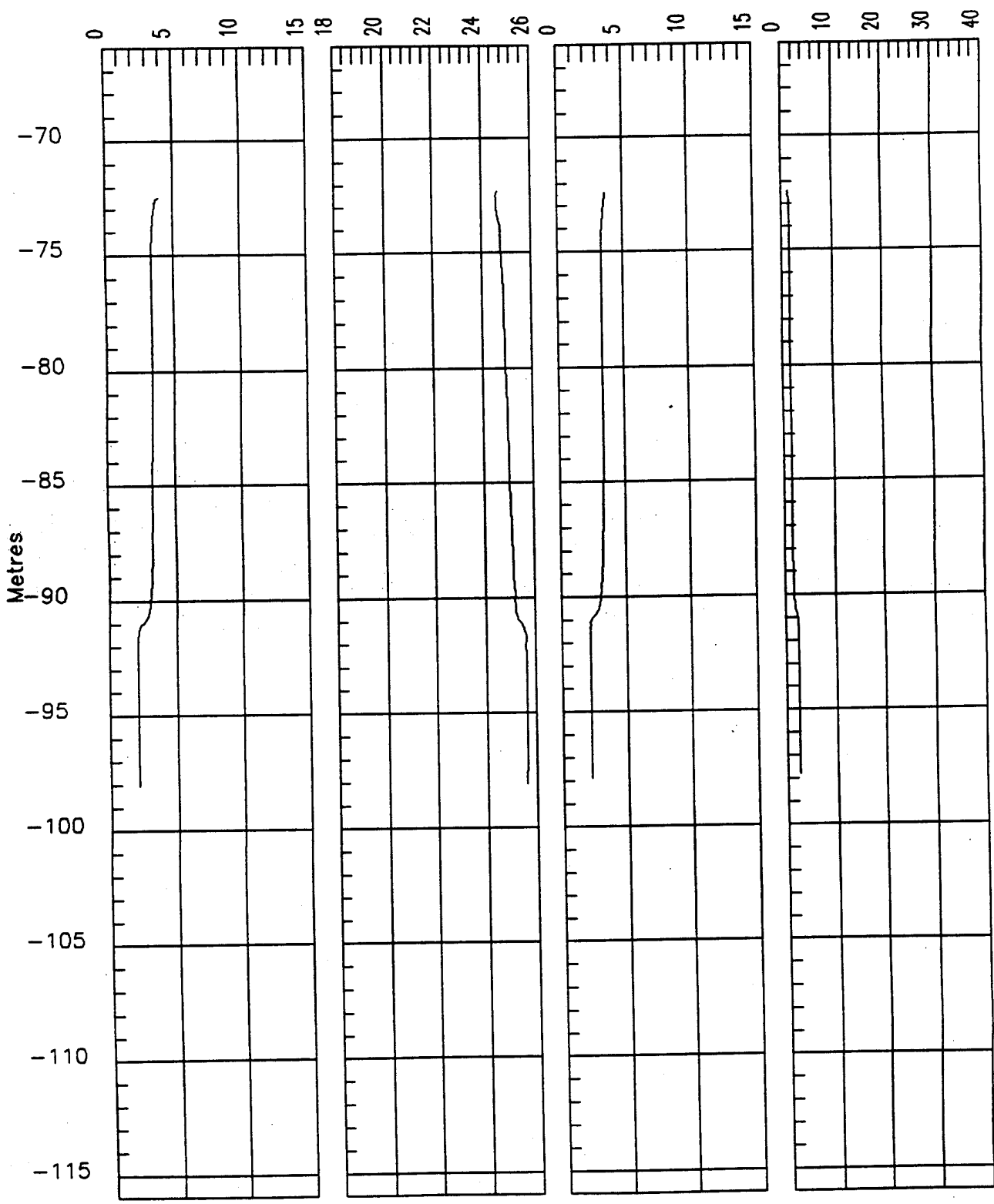
Wellname 46-VC  
Filename D3-46VC  
Location **GANGOSA**  
Elevation 0 Reference Ground Surface

RESIST FLUIDO (ohm-m)    TEMPERATURA    RESISTMDAD 25 GRADOS    CONCENTRACION G/L



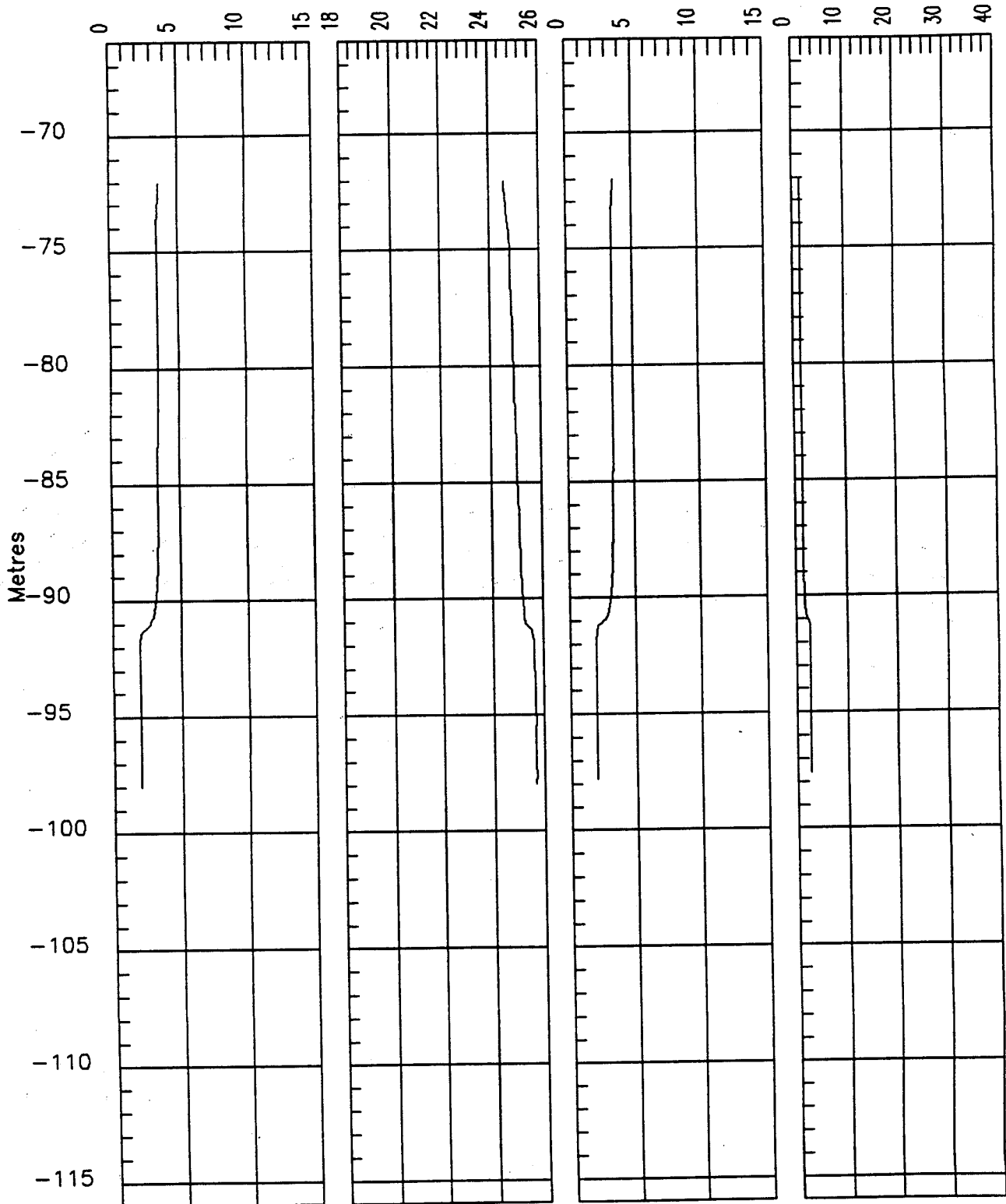
Wellname 47-VC  
 Filename D1-47VC  
 Location **GANGOSA**  
 Elevation 0 Reference Ground Surface

RESIST FLUIDO (ohm-m)    TEMPERATURA    RESISTIDAD 25 GRADOS    CONCENTRACION



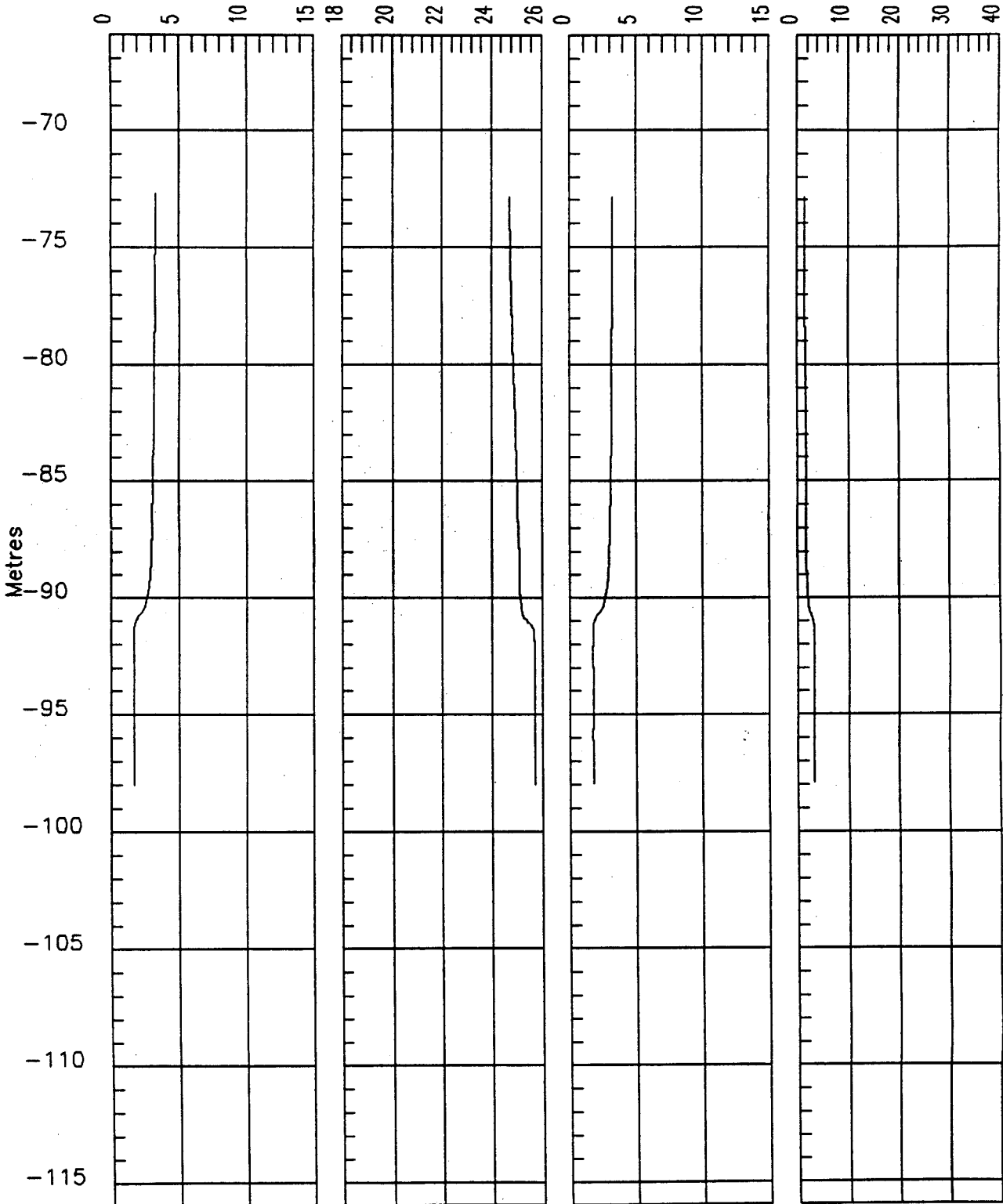
Wellname 47-VC  
 Filename D2-47VC  
 Location **GANGOSA**  
 Elevation 0 Reference SUPERFICIE DEL TERRENO

RESIST. FLUIDO (ohm-m) TEMPERATURA (grado cent) RESISTIDAD 25 GRADOS CONCENTRACION G/L



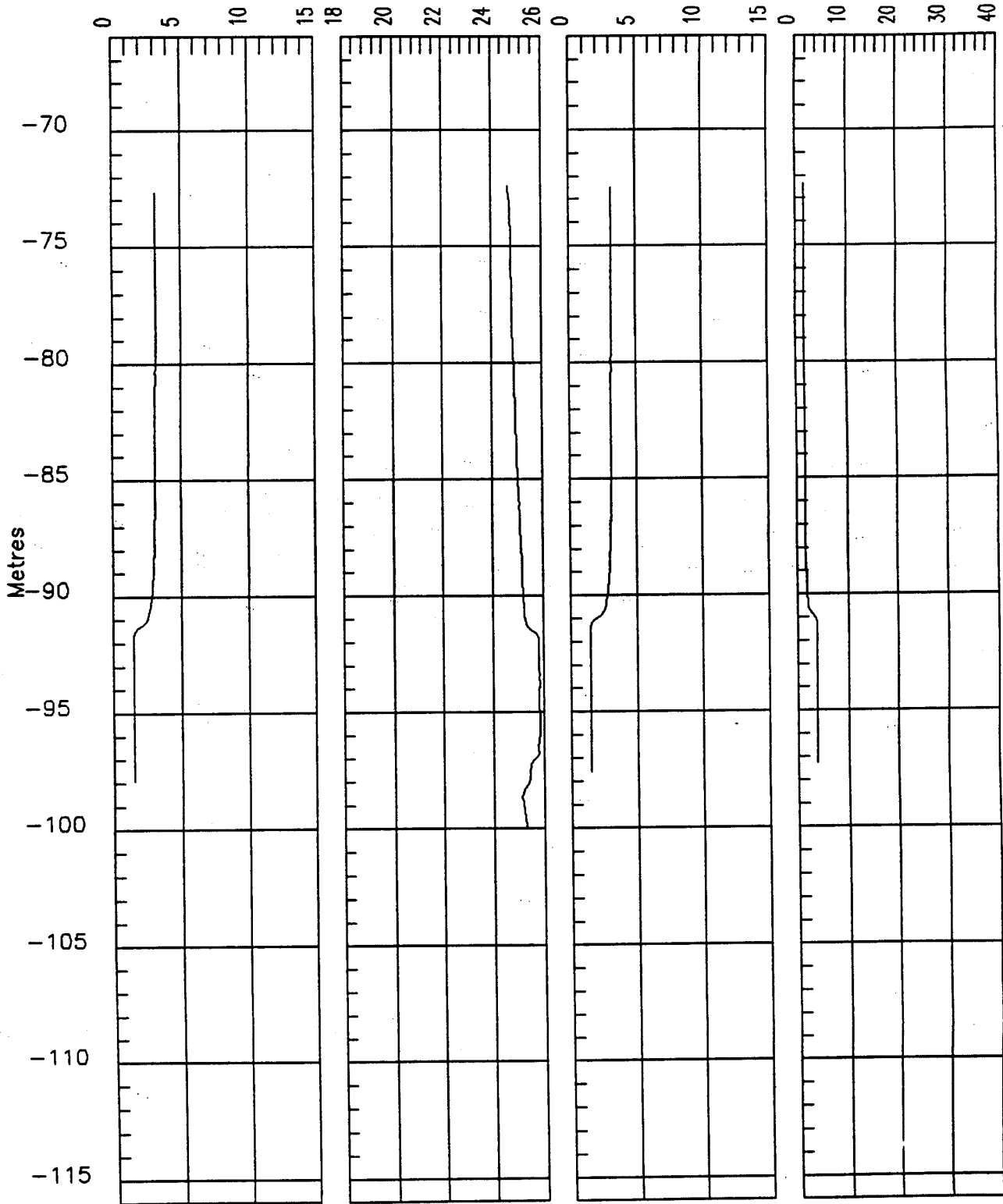
Wellname 47-VC  
Filename D3-47VC  
Location **GANGOSA**  
Elevation 0 Reference SUPERFICIE DEL TERRENO

RESIST. FLUIDO (ohm-m) TEMPERATURA (grado cent) RESISTMDAD 25 grados CONCENTRACION G/L

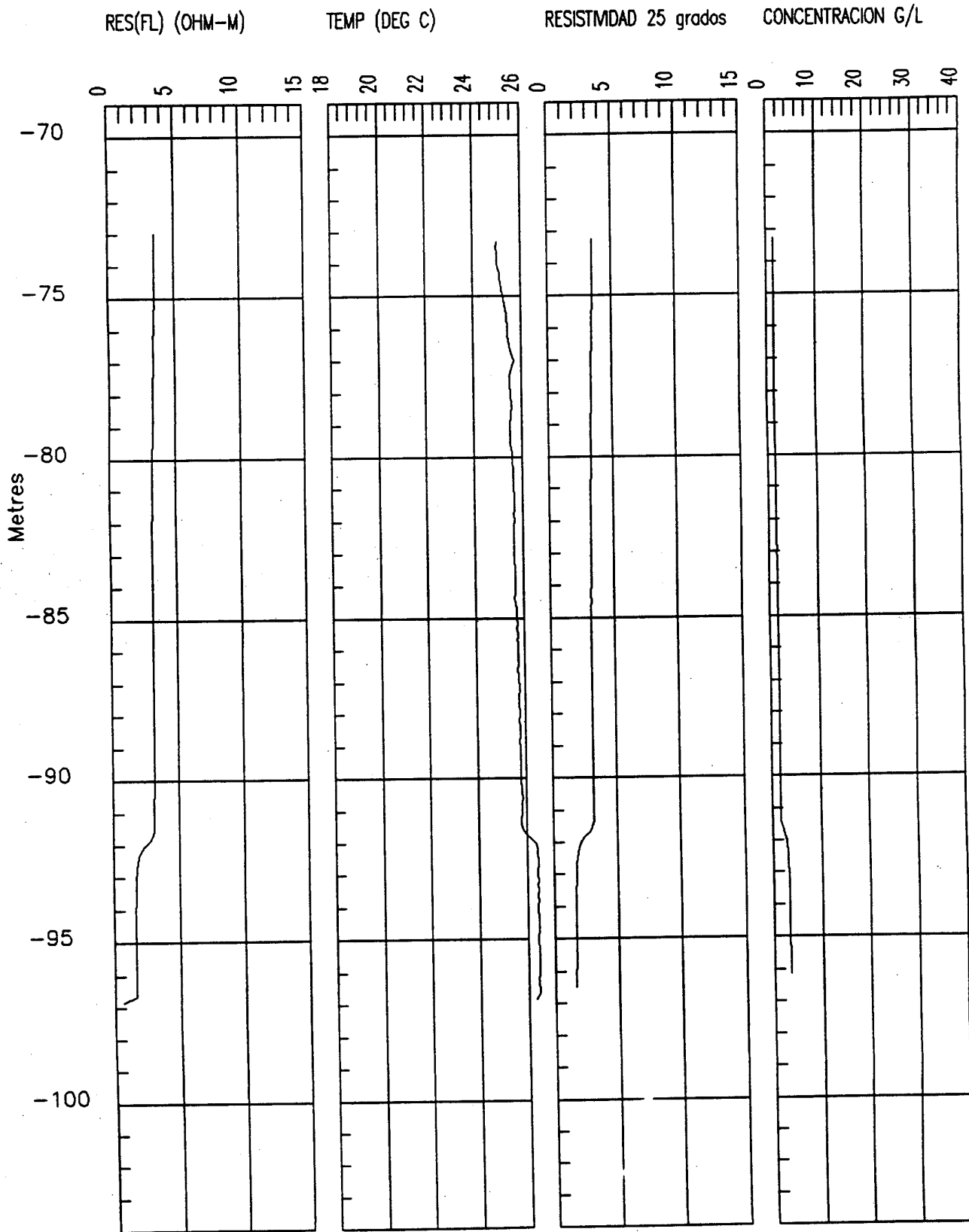


Wellname 47-VC  
 Filename D4-47VC  
 Location **GANGOSA**  
 Elevation 0 Reference

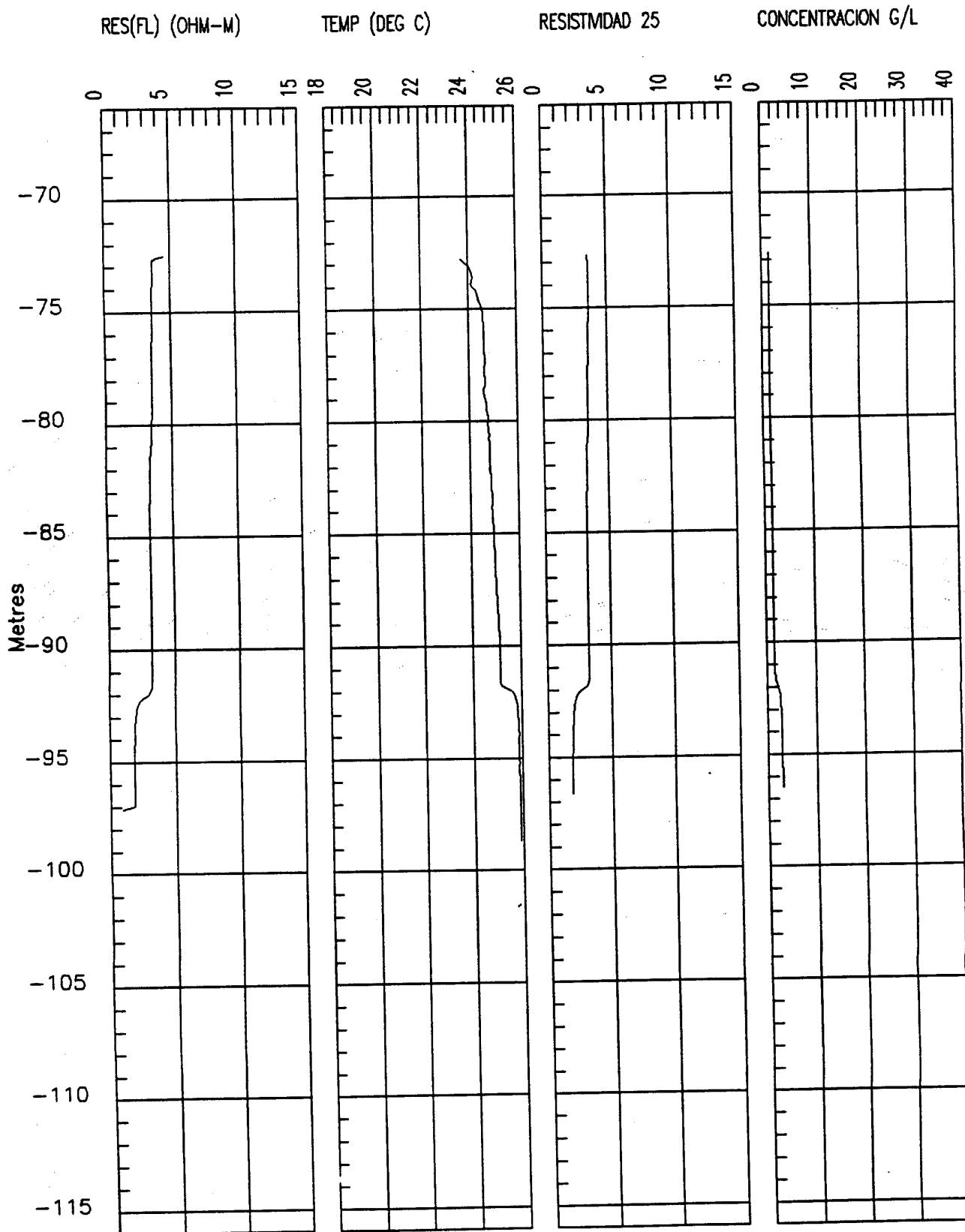
RESIST. FLUIDO (ohm-m) TEMPERATURA (grado cent) RESISTIDAD 25 grados CONCENTRACION G/L




Wellname 47-VC  
 Filename D5-47VC  
 Location **GANGOSA**  
 Elevation 0 Reference SUPERFICIE DEL TERRENO



Wellname 47-VC  
 Filename D6-47VC  
 Location **GANGOSA**  
 Elevation 0 Reference SUPERFICIE DEL TERRENO




Wellname 50-VC  
 Filename D1-50VC  
 Location **GANGOSA**  
 Elevation 0 Reference Ground Surface






Wellname 50-VC  
 Filename D2-50VC  
 Location **GANGOSA**  
 Elevation 0 Reference SUPERFICIE DEL TERRENO

RESIST. FLUIDO (ohm-m) TEMPERATURA (grado cent) RESISTMDAD 25 GRADOS CONCENTRACION G/L




Wellname 50-VC  
 Filename D3-50VC  
 Location **GANGOSA**  
 Elevation 0 Reference SUPERFICIE DEL TERRENO

RESIST.FLUIDO (ohm-m)    TEMPERATURA (grado cent)    RESISTMDAD 25 grados    CONCENTRACION G/L

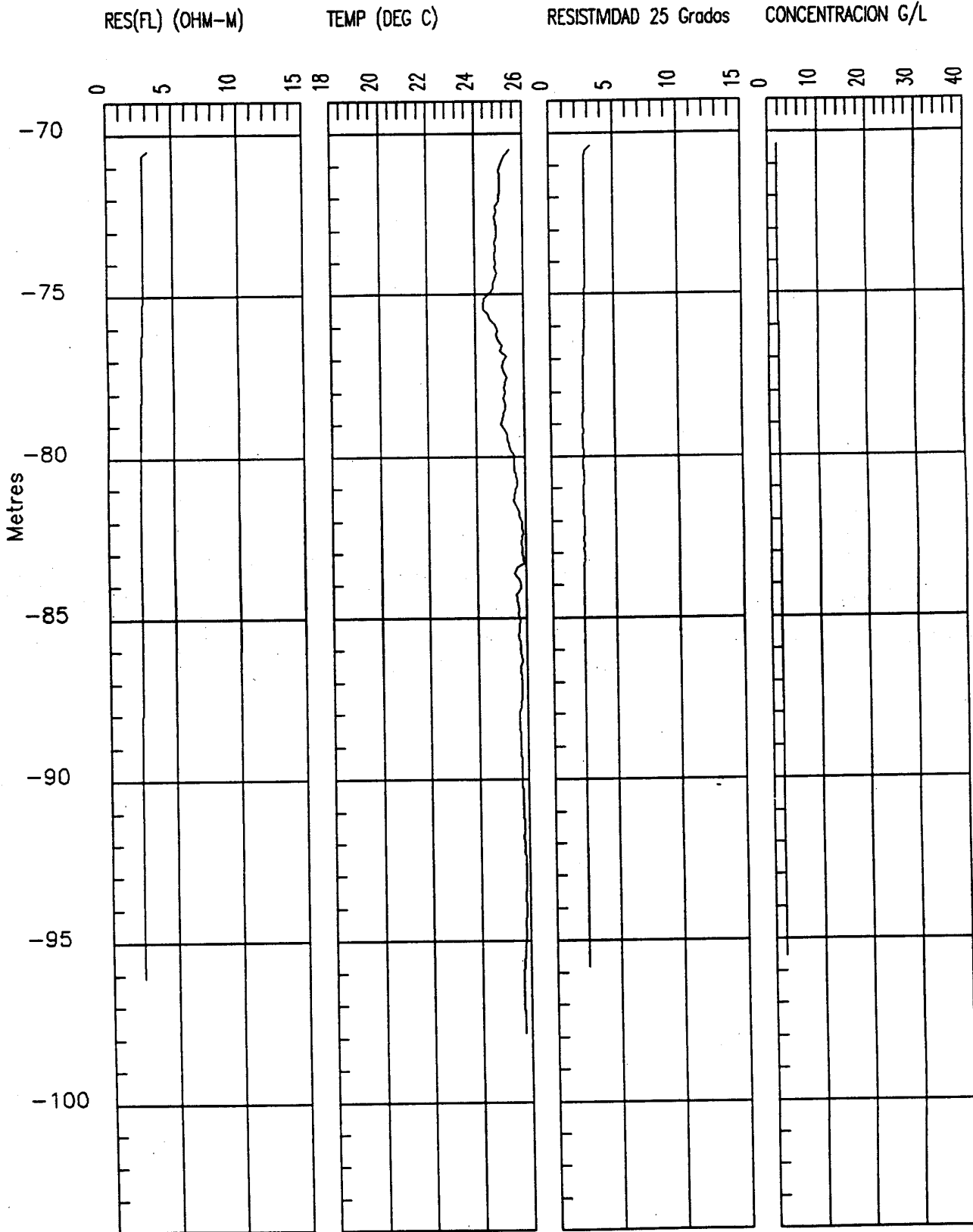


Wellname 50-VC  
 Filename D4-50VC  
 Location LA GANGOSA  
 Elevation 0 Reference SUPERFICIE DEL TERRENO

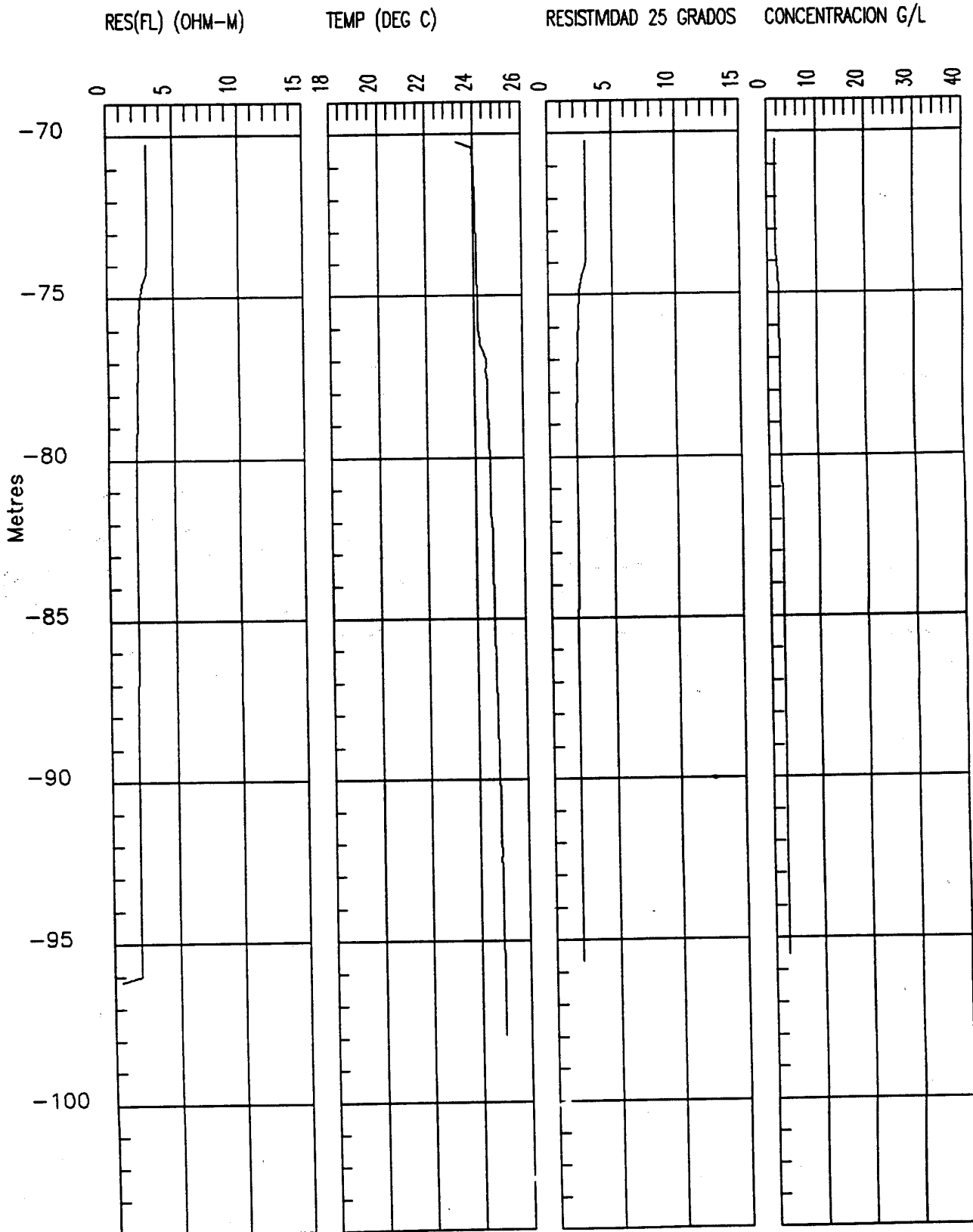
RESIST. FLUIDO (ohm-m)    TEMPERATURA (grado cent)    RESISTMDAD 25 grados    CONCENTRACION G/L




Wellname 50-VC  
Filename D5-50VC  
Location **GANGOSA**  
Elevation 0 Reference SUPERFICIE DEL TERRENO



Wellname 50-VC  
Filename D6-50VC  
Location **GANGOSA**  
Elevation 0 Reference SUPERFICIE DEL TERRENO

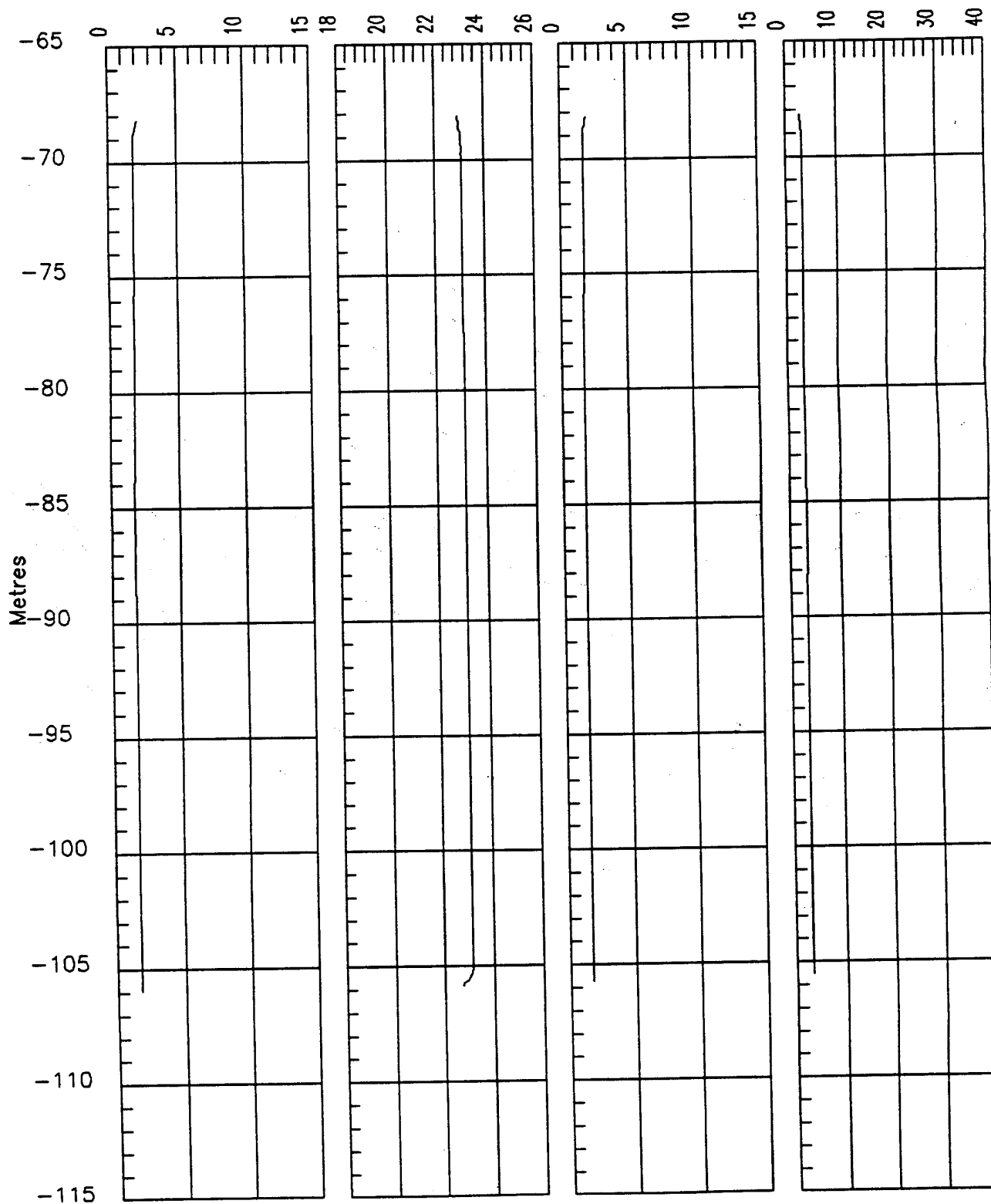


Wellname 53-VC  
Filename D1-53VC  
Location VISO  
Elevation 0 Reference Ground Surface



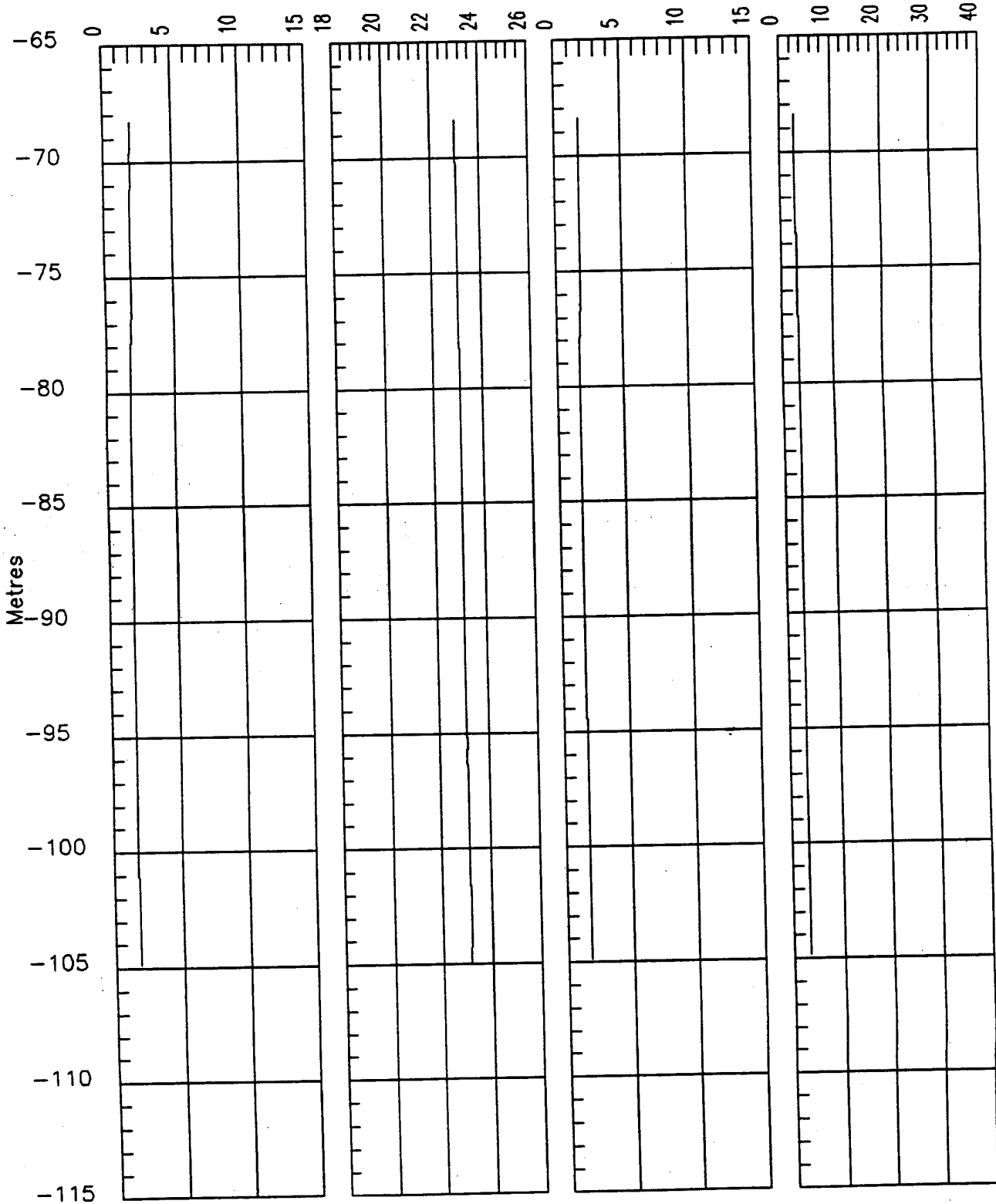
Wellname 53-VC  
Filename D2-53VC  
Location VISO  
Elevation 0 Reference SUPERFICIE DEL TERRENO

RESIST. FLUIDO (ohm-m) TEMPERATURA (grado cent) RESISTMIDAD 25 grados CONCENTRACION



Wellname 53-VC  
 Filename D3-53VC  
 Location VISO  
 Elevation 0 Reference SUPERFICIE DEL TERRENO

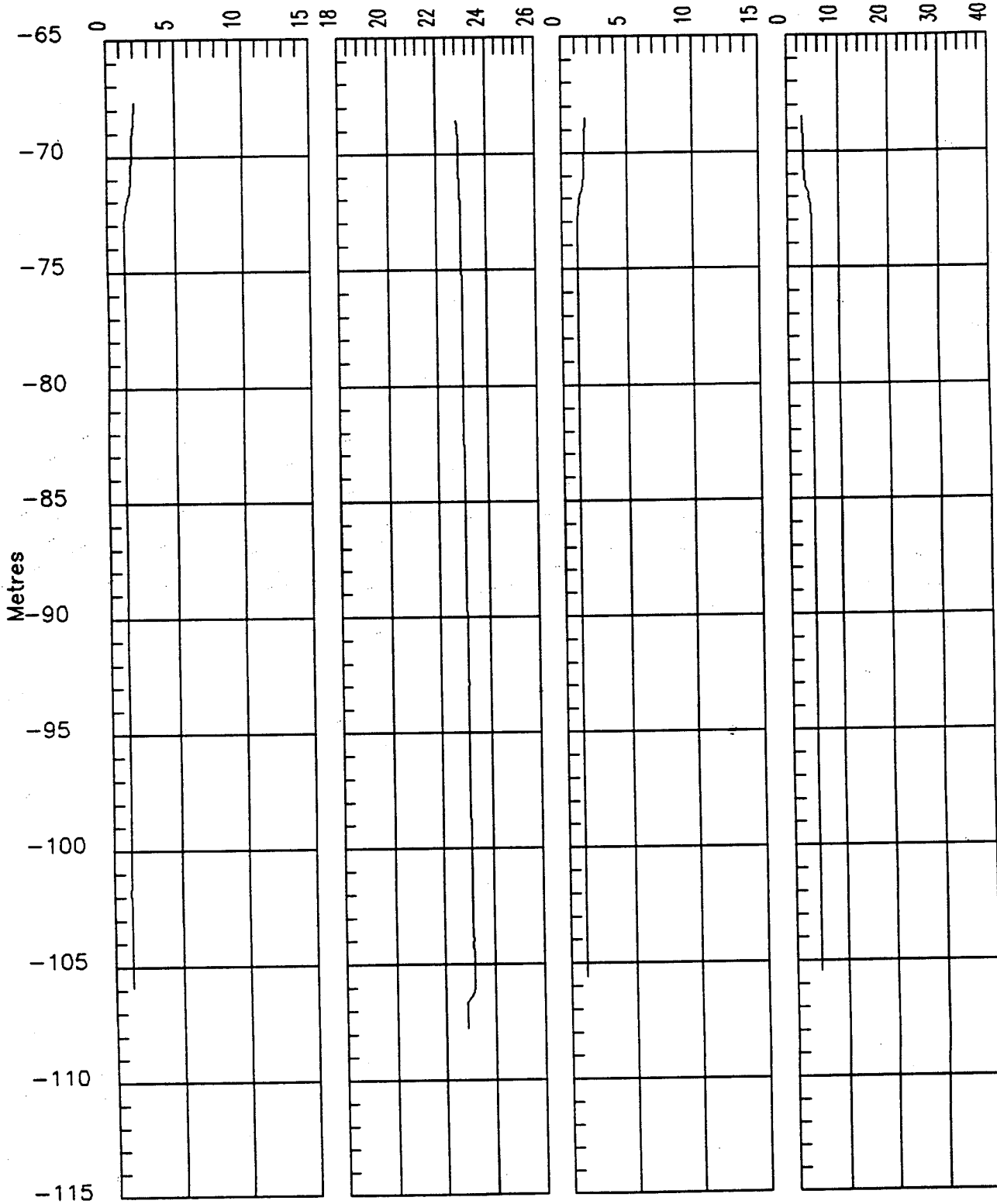
RESIST. FLUIDO (ohm-m) TEMPERATURA (grado cent) RESISTMDAD 25 grados CONCENTRACION G/L



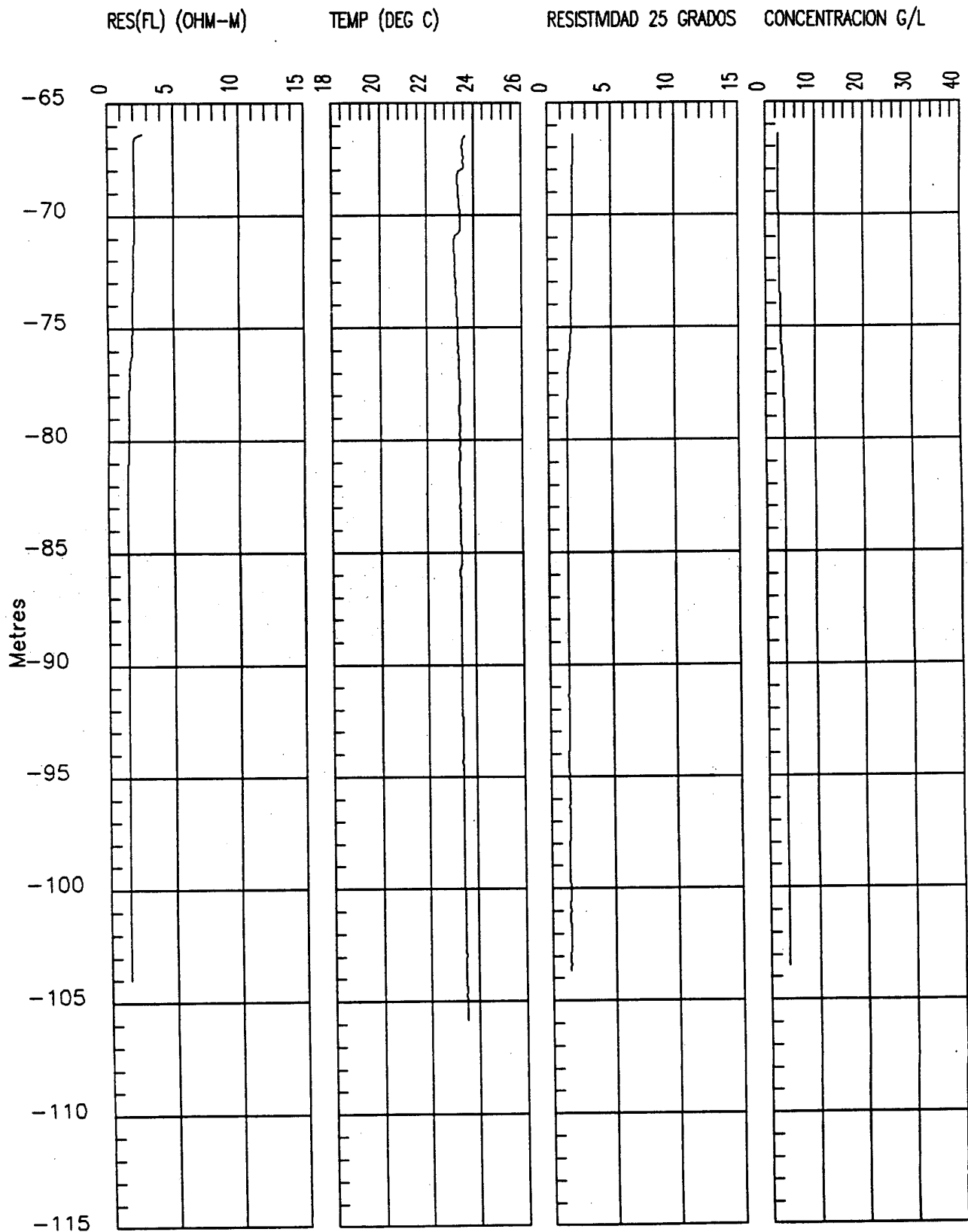


Wellname 53-VC  
Filename D4-53VC  
Location VISO  
Elevation 0 Reference SUPERFICIE DEL TERRENO


RESIST. FLUIDO (ohm-m) TEMPERATURA (grado cent) RESISTMDAD 25 grados CONCENTRACION G/L



Wellname 53-VC  
Filename D5-53VC  
Location VISO  
Elevation 0 Reference SUPERFICIE DEL TERRENO

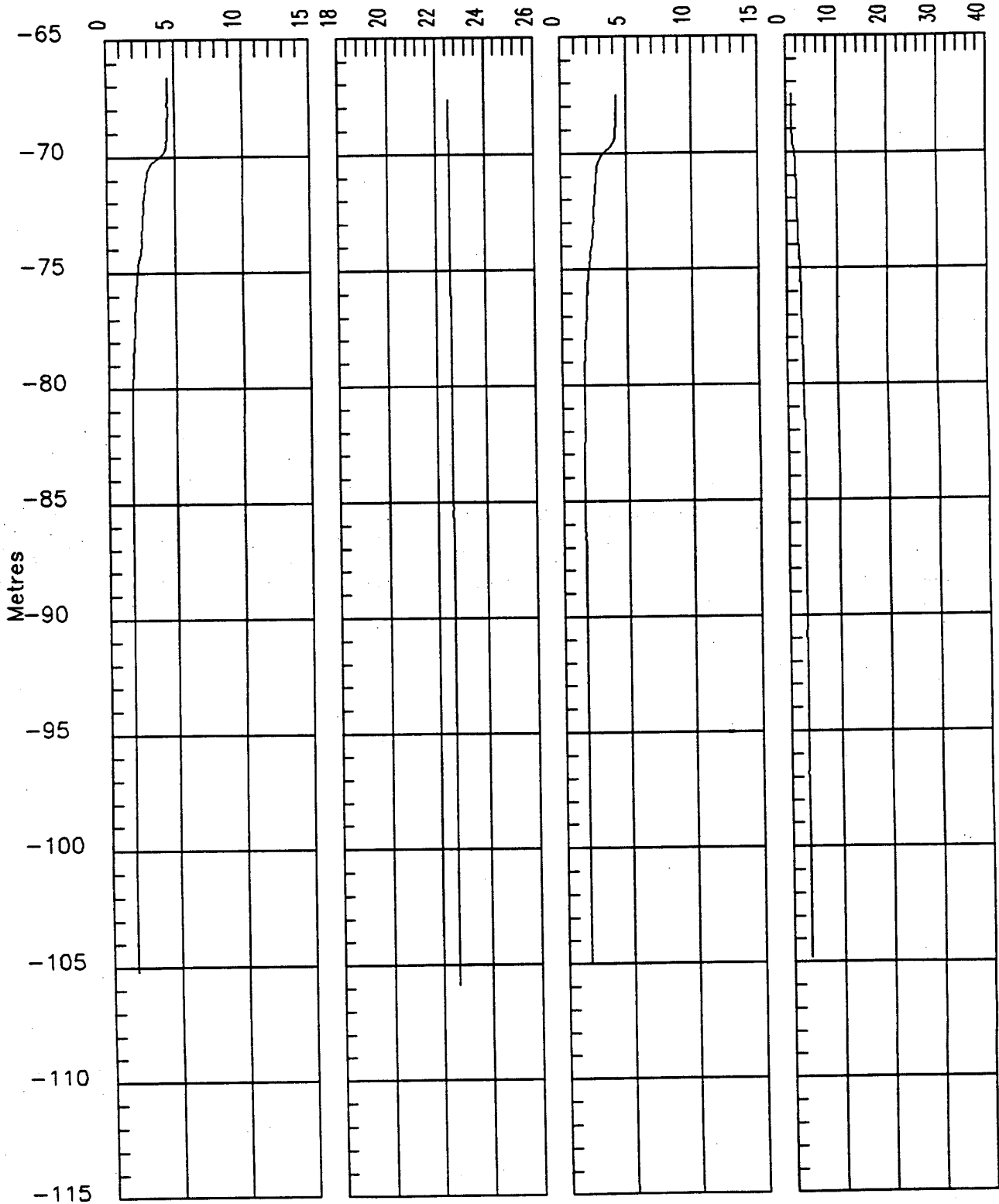


Wellname 53-VC  
Filename D6-53VC  
Location VISO  
Elevation 0 Reference SUPERFICIE DEL TERRENO

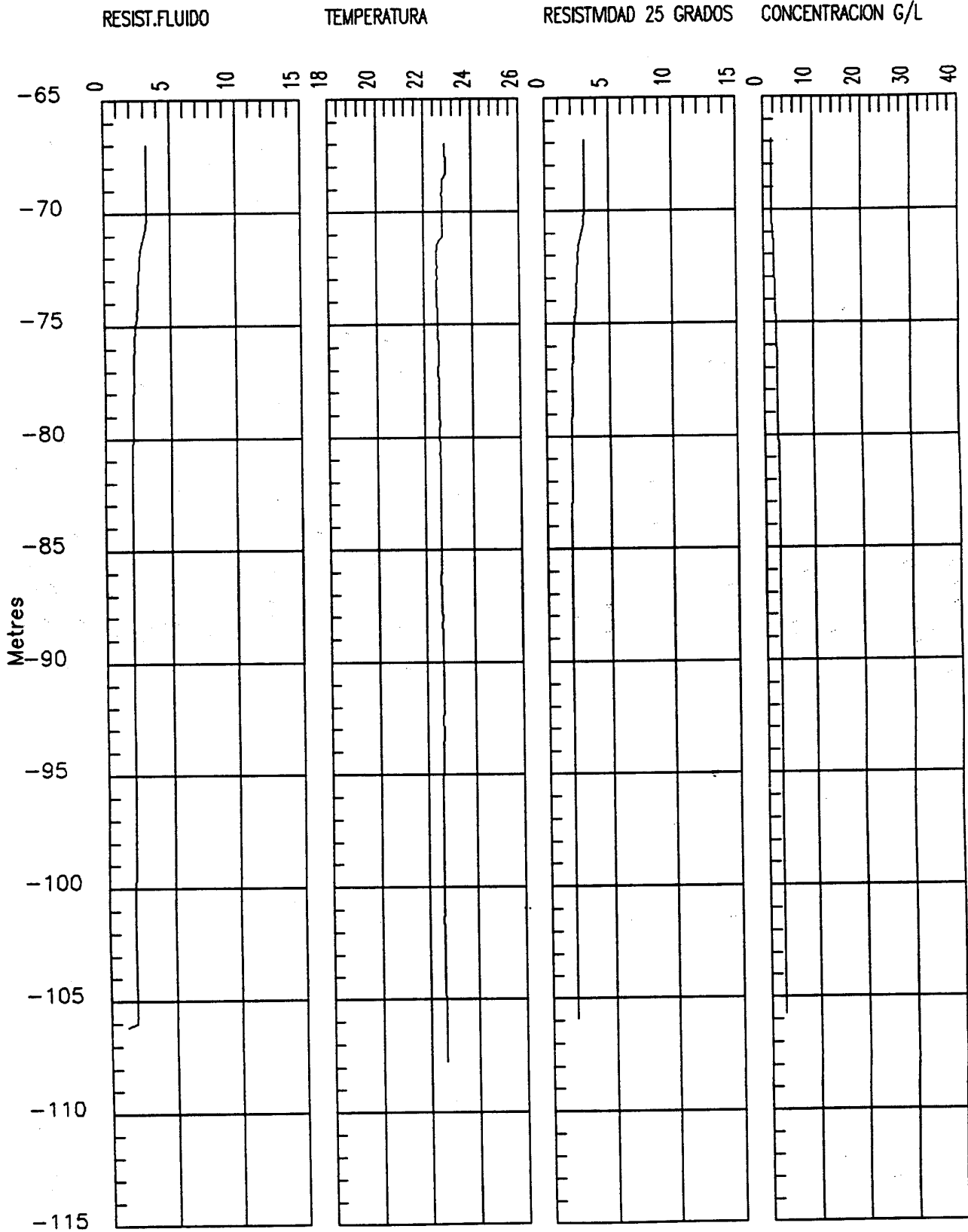


Wellname 54-VC  
Filename D4-54VC  
Location VISO  
Elevation 0 Reference SUPERFICIE DEL TERRENO


RESIST. FLUIDO (ohm-m) TEMPERATURA (grado cent) RESISTIDAD 25 grados CONCENTRACION G/L



Wellname 54-VC  
Filename D5-54VC  
Location VISO  
Elevation 0 Reference Ground Surface

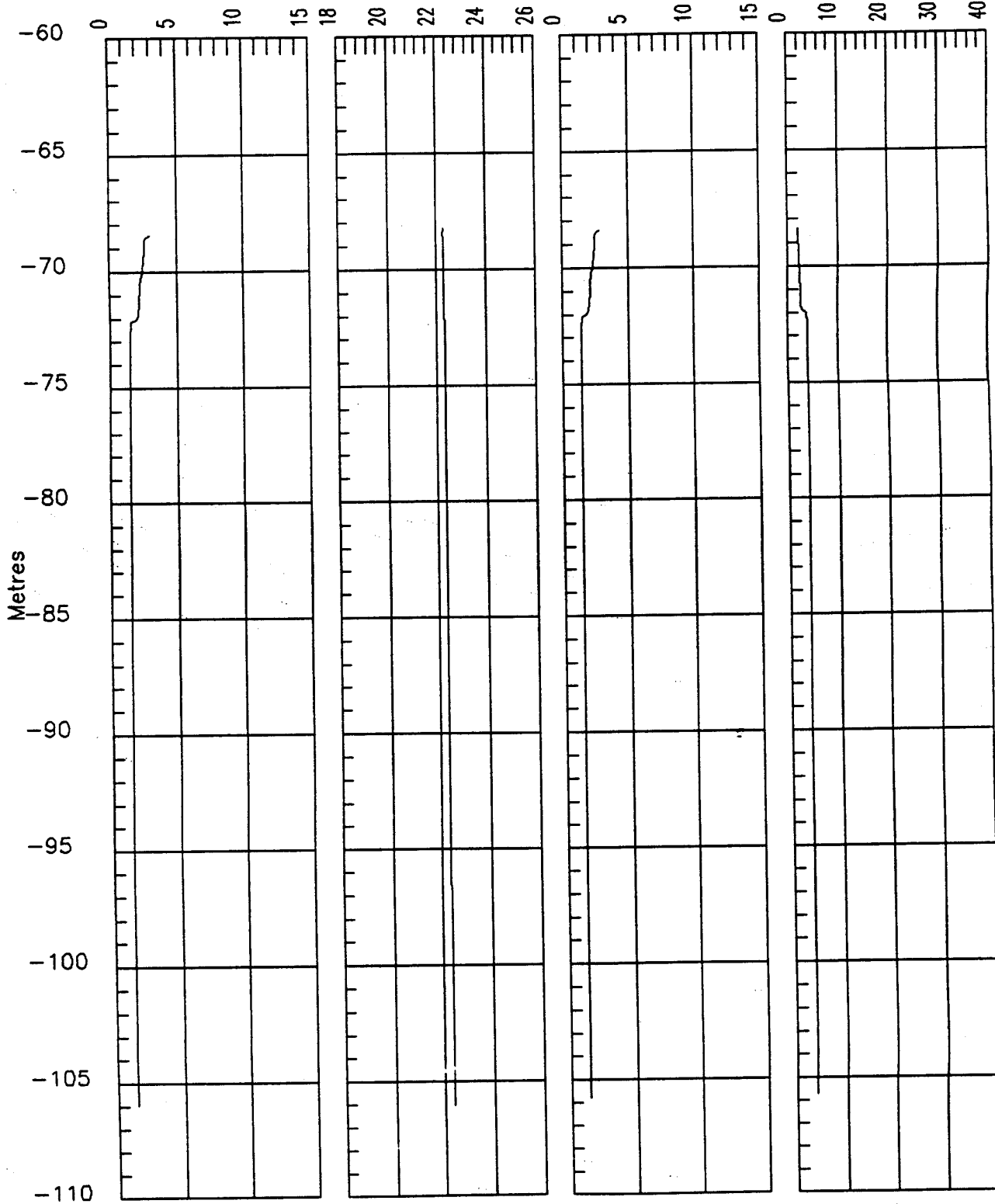


Wellname 54-VC  
 Filename D6-54VC  
 Location VIÑO  
 Elevation 0 Reference SUPERFICIE DEL TERRENO



Wellname 56-VC  
Filename D1-56VC  
Location VISO  
Elevation 0 Reference Ground Surface

RESIST FLUIDO (ohm-m)    TEMPERATURA    RESISTMIDAD 25 GRADOS    CONCENTRACION




Wellname 56-VC  
Filename D2-56VC  
Location VISO  
Elevation 0 Reference Ground Surface

RESIST.FLUIDO

TEMPERATURA

RESISTMIDAD 25 GRADOS

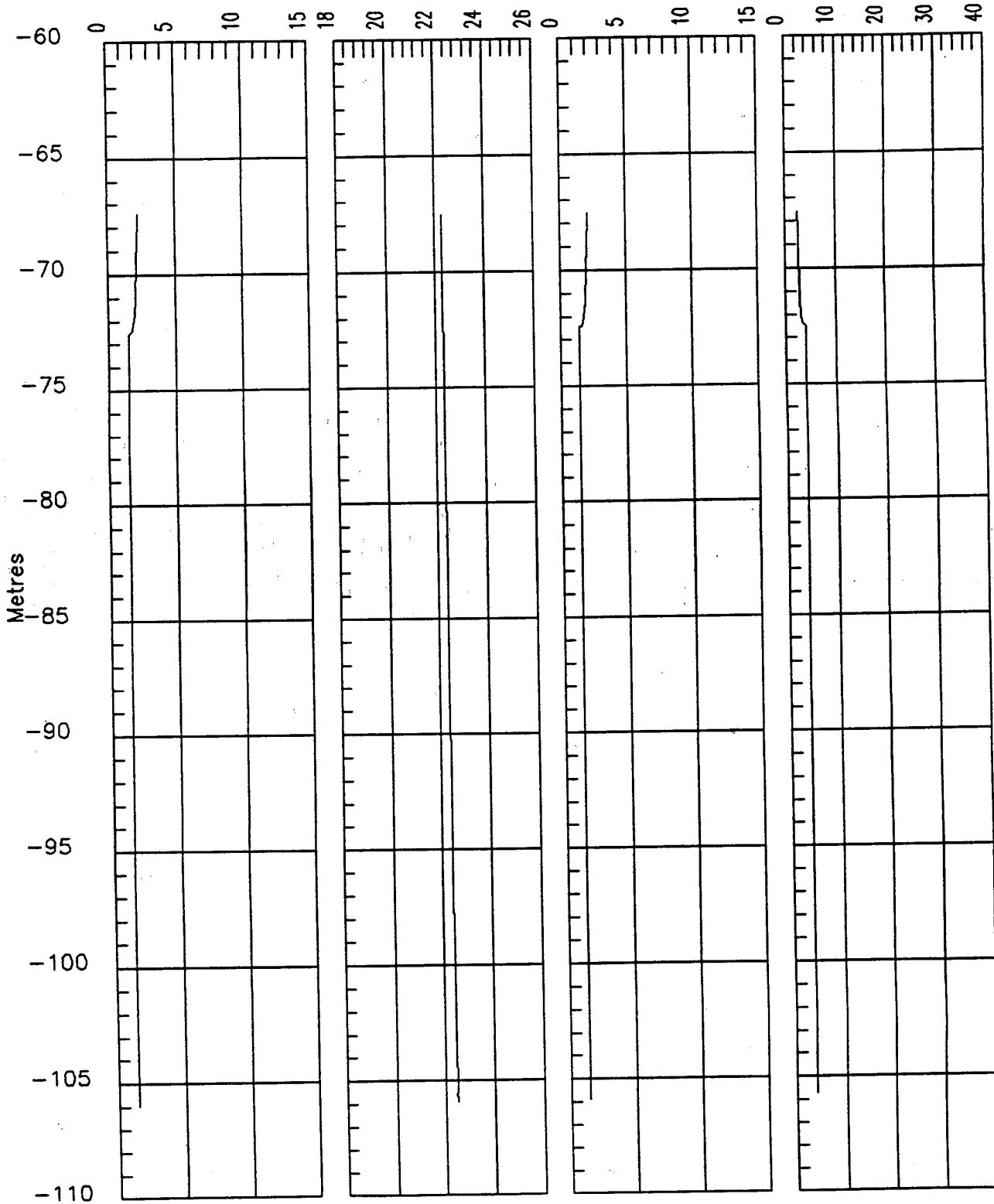
CONCENTRACION G/L





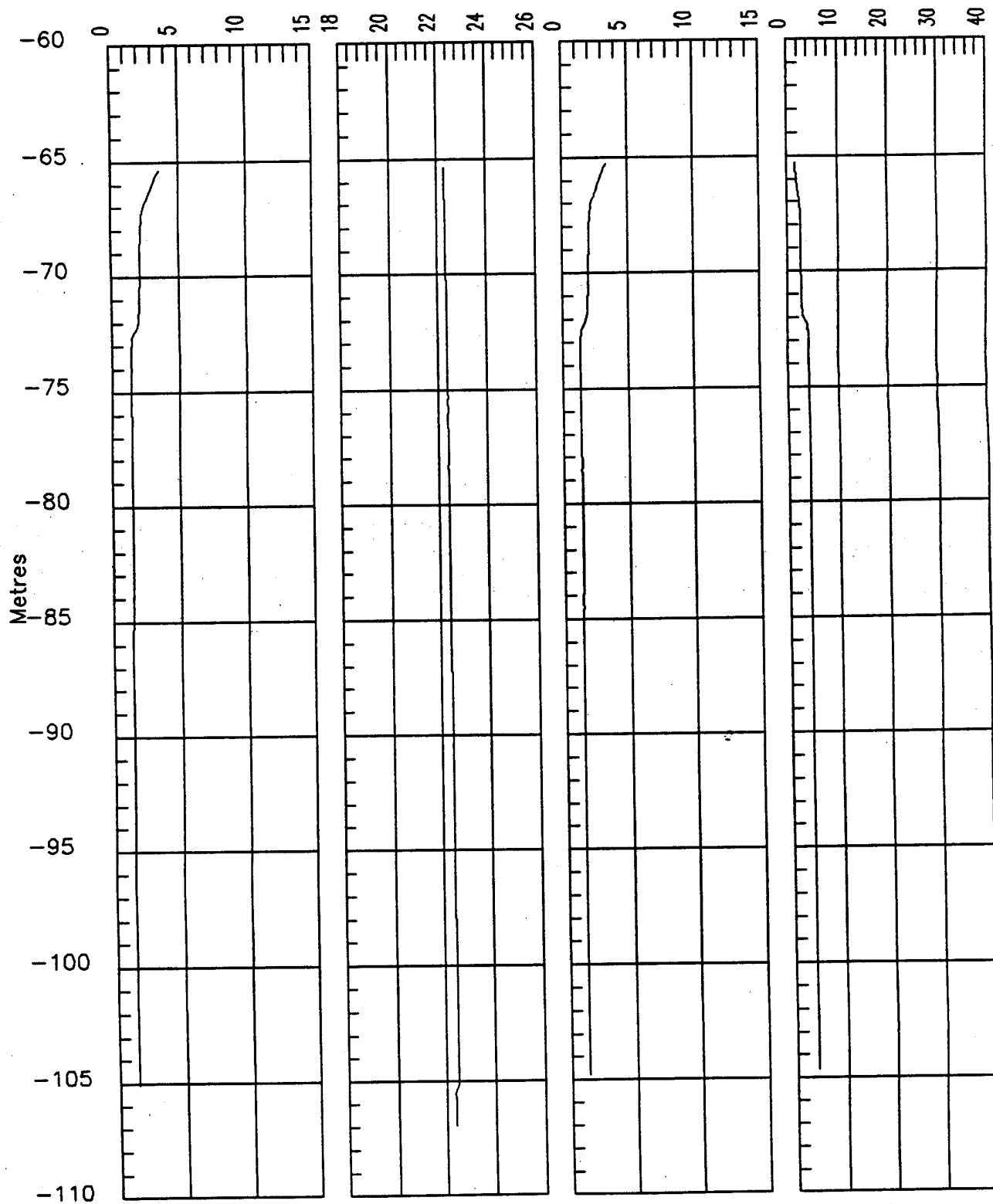
Wellname 56-VC  
 Filename D3-56VC  
 Location VISO  
 Elevation 0 Reference SUPERFICIE DEL TERRENO

RESIST.FLUIDO (ohm-m)    TEMPERATURA (grado cent)    RESISTMIDAD 25 grados    CONCENTRACION G/L

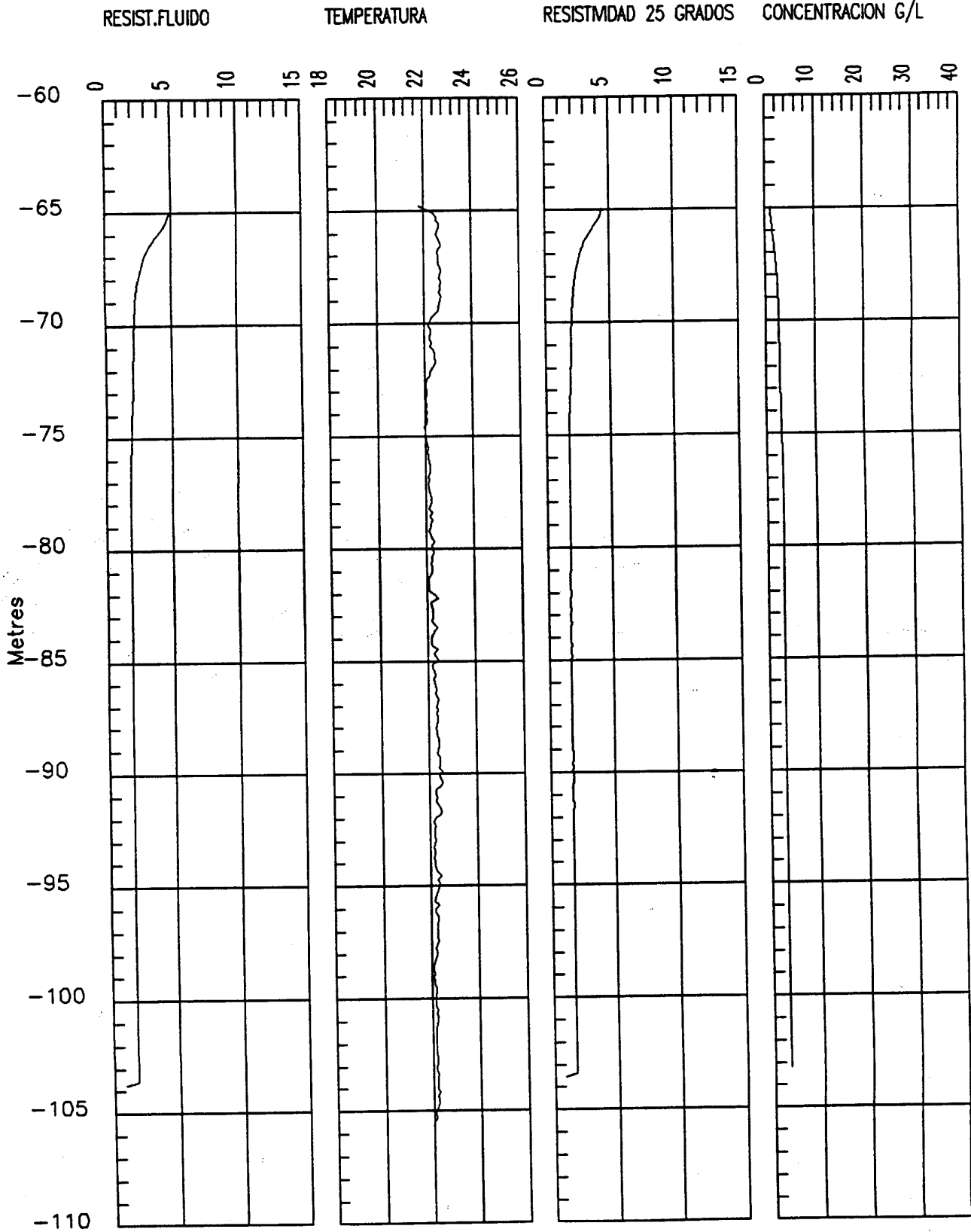


Wellname 56-VC  
Filename D4-56VC  
Location VISO  
Elevation 0 Reference SUPERFICIE DEL TERRENO


RESIST. FLUIDO (ohm-m) TEMPERATURA (grado cent) RESISTMDAD 25 grados CONCENTRACION G/L



Wellname 56-VC  
Filename D5-56VC  
Location VISO  
Elevation 0 Reference Ground Surface




Wellname 56-VC  
 Filename D6-56VC  
 Location VISO  
 Elevation 0 Reference SUPERFICIE DEL TERRENO




Wellname 59-VC  
 Filename D1-59VC  
 Location VISO  
 Elevation 0 Reference SUPERFICIE DEL TERRENO

RESIST. FLUIDO (ohm-m) TEMPERATURA (grado cent) RESISTMDAD 25 GRADOS CONCENTRACION




Wellname 59-VC  
Filename D2-59VC  
Location VISO  
Elevation 0 Reference SUPERFICIE DEL TERRENO

RESIST. FLUIDO (ohm-m) TEMPERATURA (grado cent) RESISTMDAD 25 GRADOS CONCENTRACION G/L




Wellname 59-VC  
Filename D3-59VC  
Location VISO  
Elevation 0 Reference SUPERFICIE DEL TERRENO

RESISTIDAD (ohm-m)    TEMPERATURA (grado cent)    RESISTIDAD 25 grados    CONCENTRACION G/L



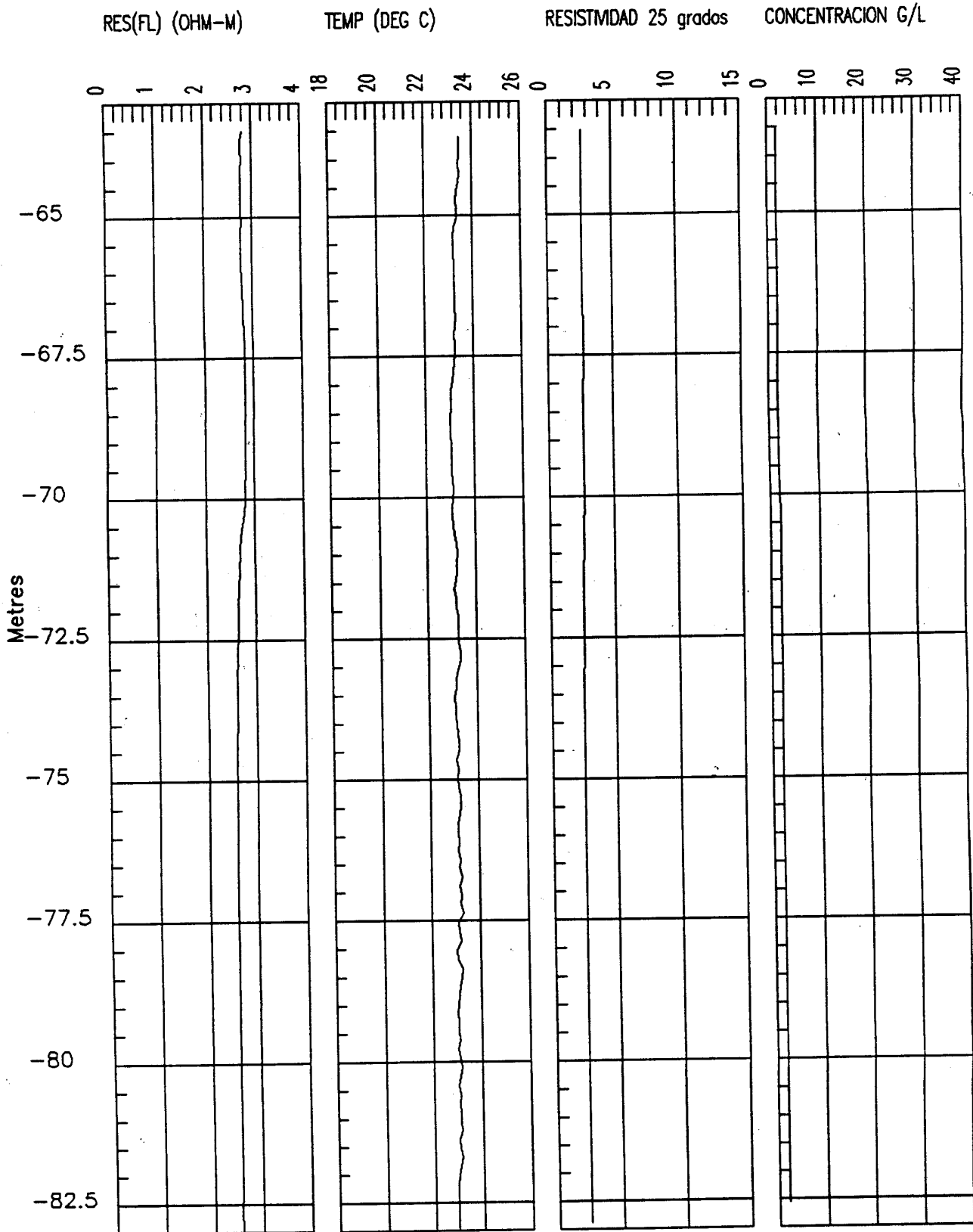
Wellname 59-VC  
Filename D4-59VC  
Location VISO  
Elevation 0 Reference SUPERFICIE DEL TERRENO

RESIST. FLUIDO (ohm-m) TEMPERATURA (grado cent) RESISTMDAD 25 grados CONCENTRACION G/L



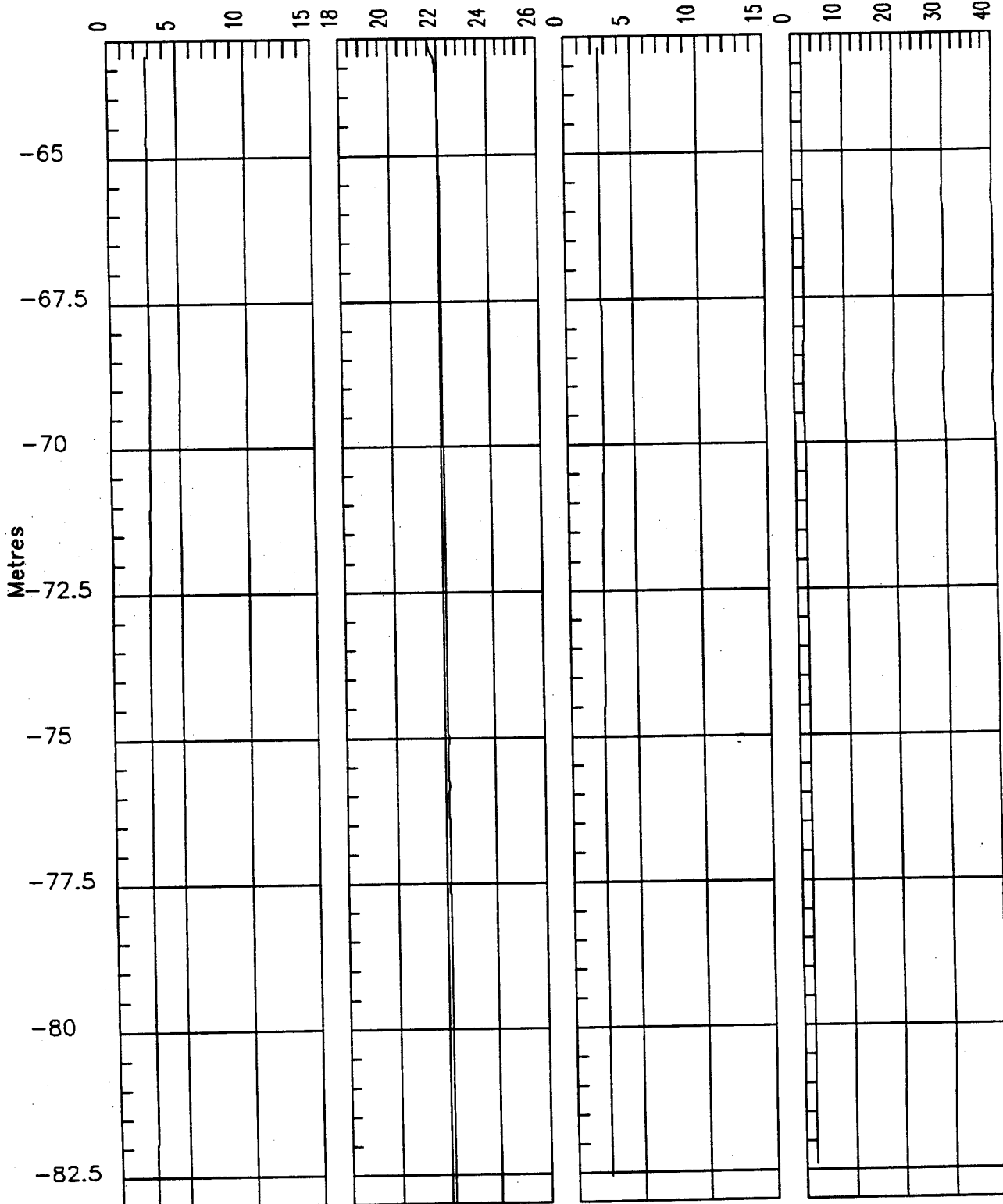


Wellname 59-VC  
 Filename D5-59VC  
 Location VISO  
 Elevation 0 Reference SUPERFICIE DEL TERRENO



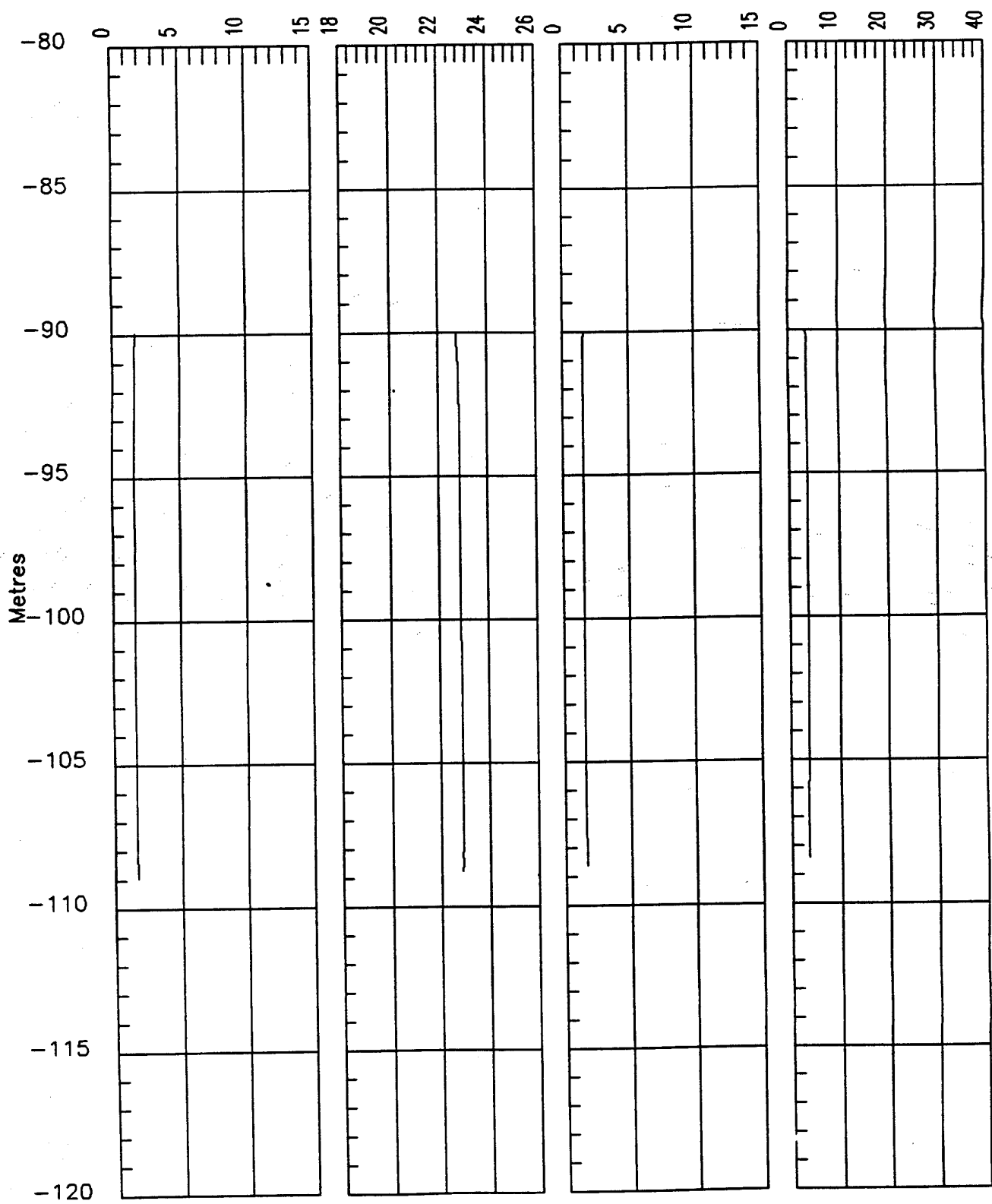
Wellname 59-VC  
Filename D6-59VC  
Location VISO  
Elevation 0 Reference SUPERFICIE DEL TERRENO

RES(FL) (OHM-M)      TEMP (DEG C)      RESISTMDAD 25 GRADOS      CONCENTRACION G/L



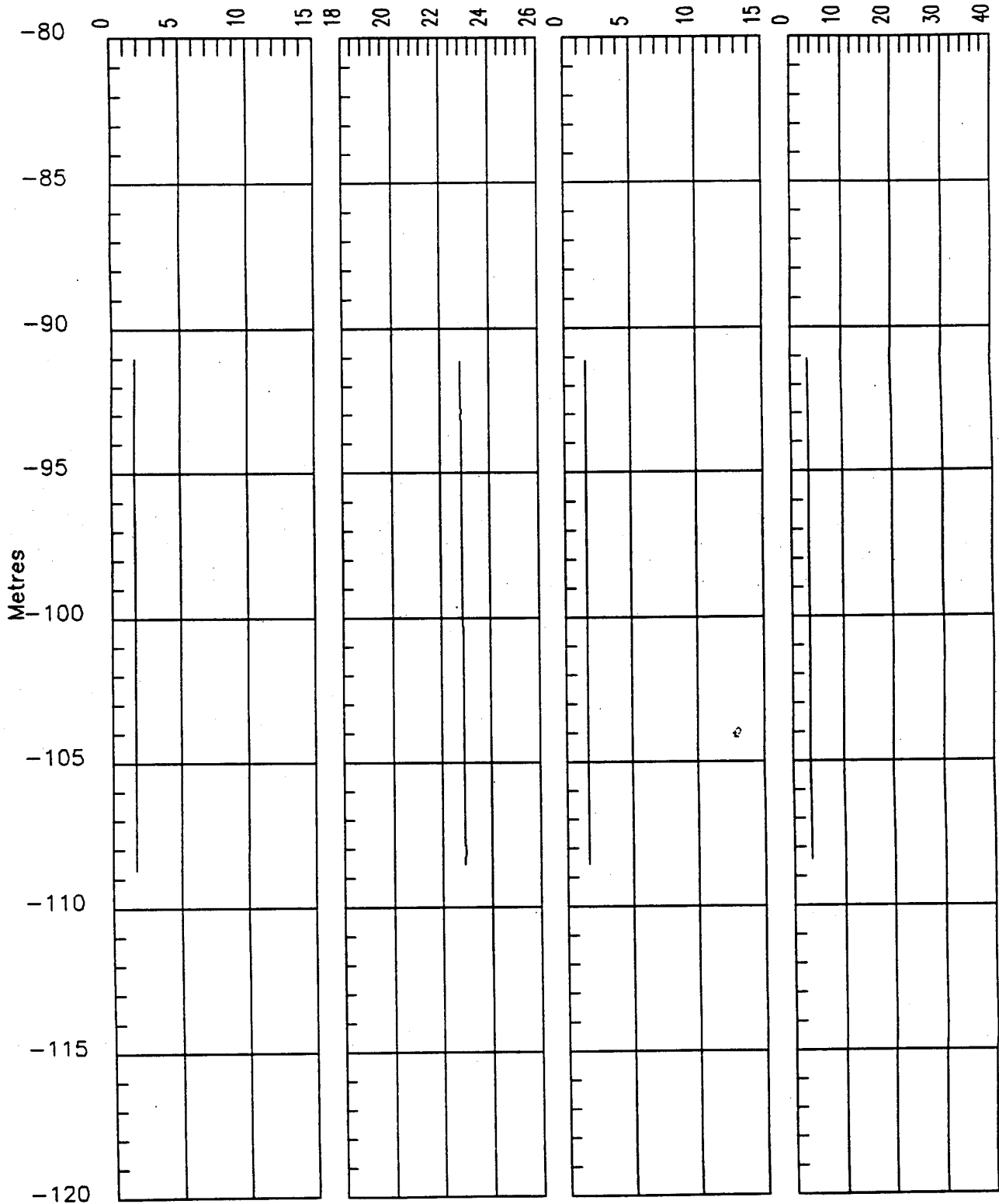
Wellname 112VC  
 Filename D2-112VC  
 Location **GANGOSA**  
 Elevation 0 Reference Ground Surface

112VCRF RESIST.FLUIDO    112VCTEM RESIST.FLUIDO    RESISTMDAD 25 GRADOS    CONCENTRACION G/L



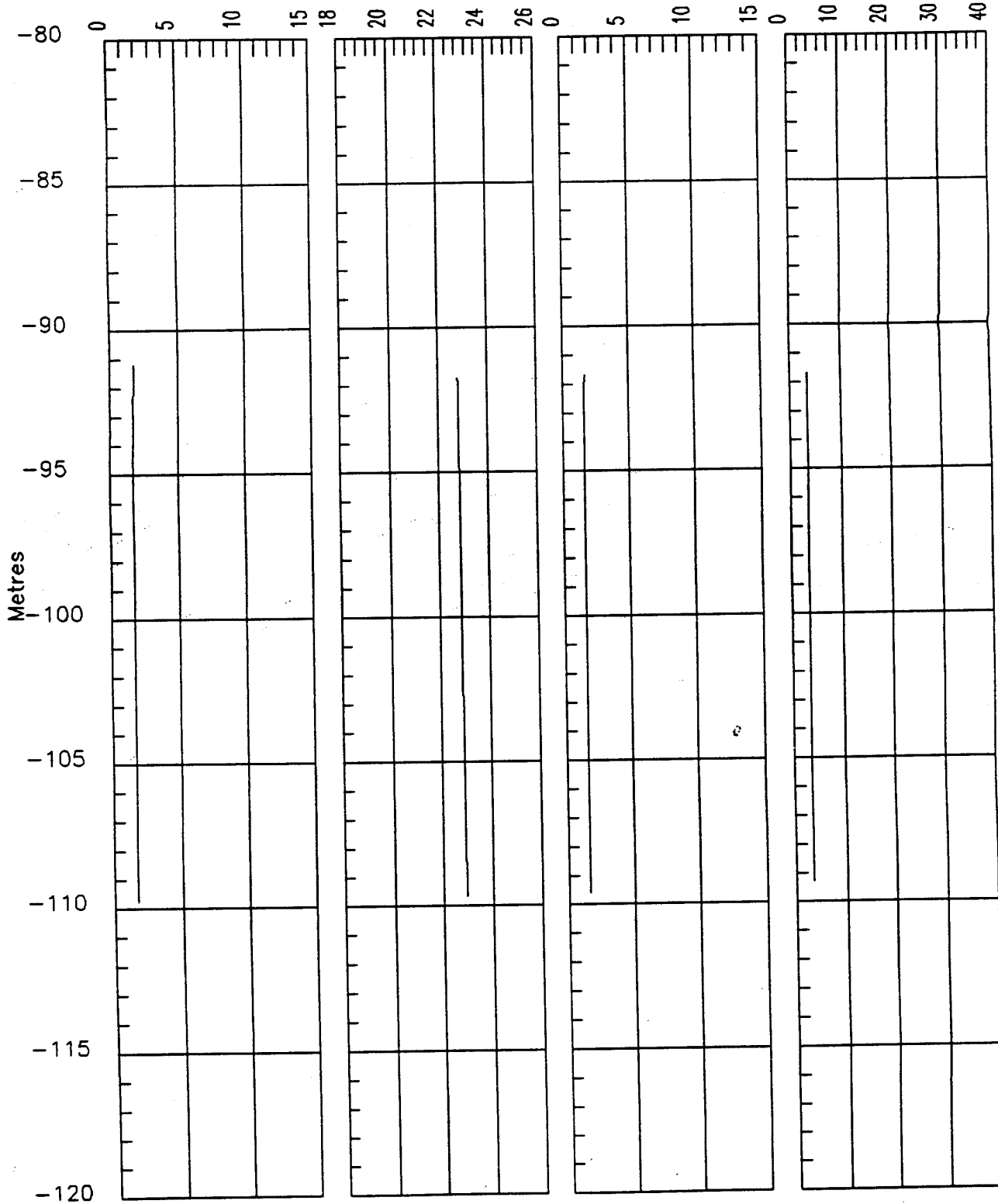
Wellname 112-VC  
Filename D3-112VC  
Location **GANGOSA**  
Elevation 0 Reference SUPERFICIE DEL TERRRENO

RESIST. FLUIDO (ohm-m) TEMPERATURA (grado cent) RESISTMDAD 25 grados CONCENTRACION G/L



Wellname 112-VC  
Filename D4-112VC  
Location **GANGOSA**  
Elevation 0 Reference SUPERFICIE DEL TERRENO

RESIST. FLUIDO (ohm-m)    TEMPERATURA (grado cent)    RESISTMDAD 25 grados    CONCENTRACION G/L



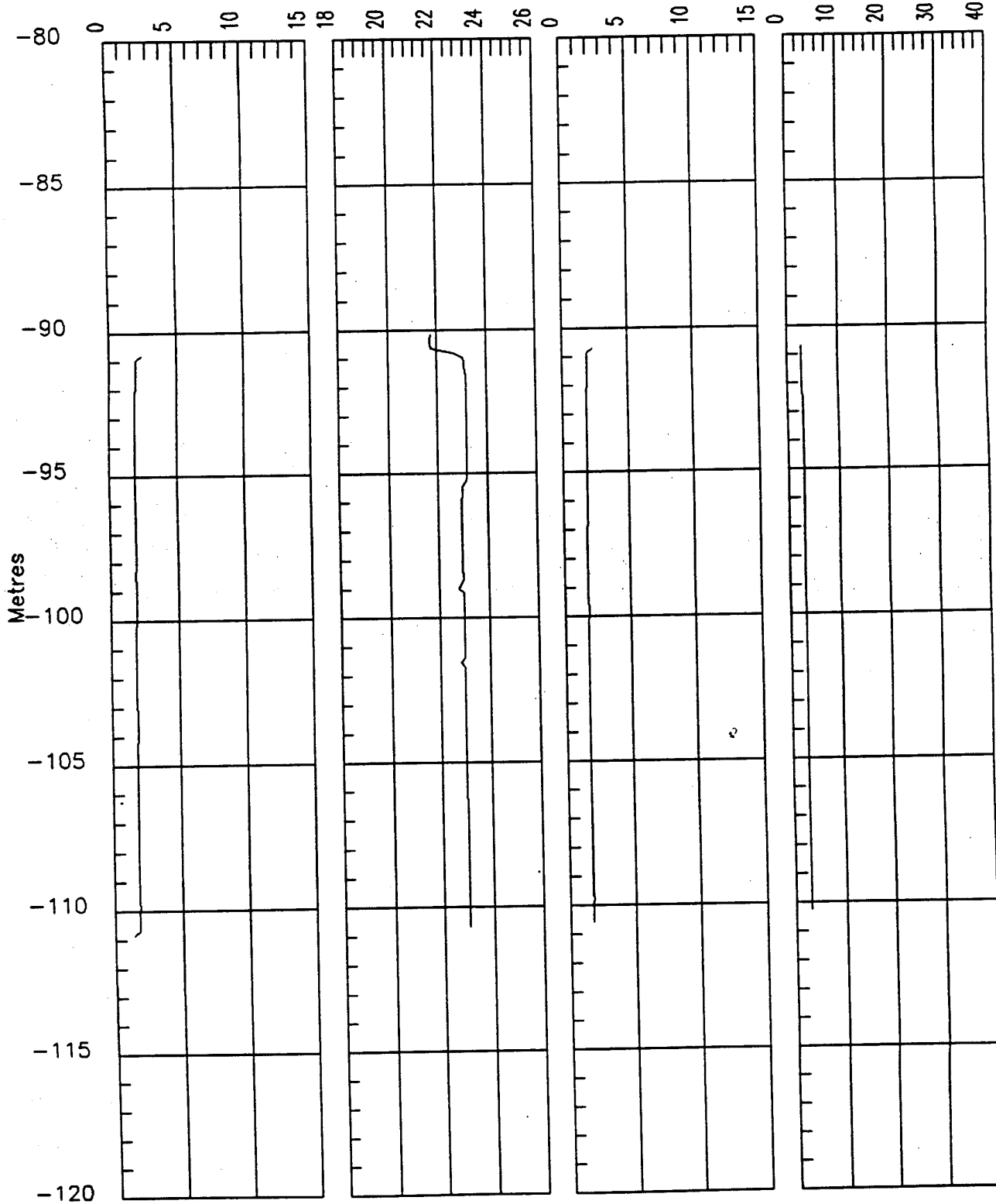
Wellname 112-VC  
Filename D5-112VC  
Location **GANGOSA**  
Elevation 0 Reference SUPERFICIE DEL TERRENO

RES(FL) (OHM-M)


TEMP (DEG C)

RESISTMDAD 25 grados

CONCENTRACION G/L



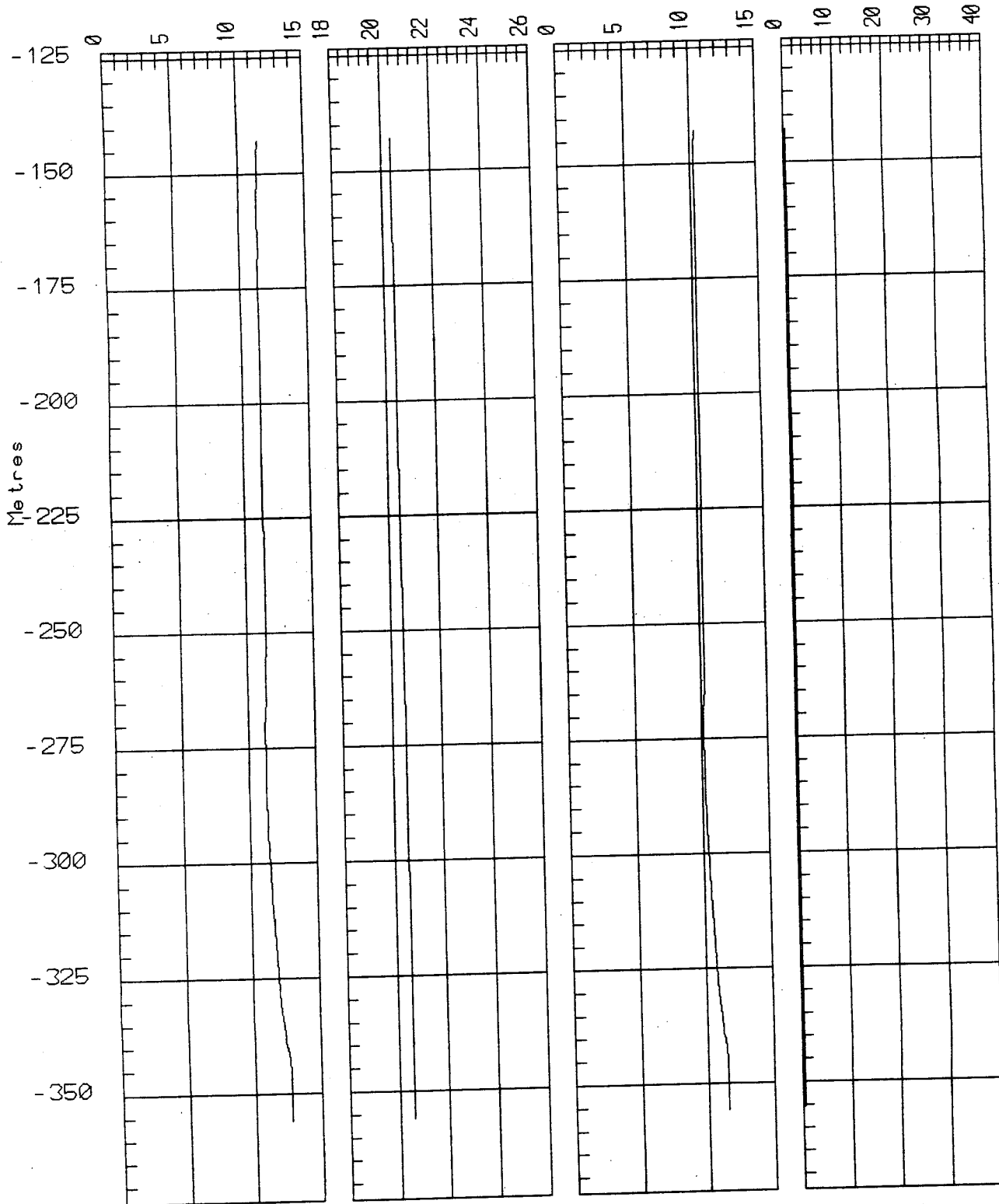
Wellname 112-VC  
 Filename D6-112VC  
 Location **GANGOSA**  
 Elevation 0 Reference SUPERFICIE DEL TERRENO



Well name 117-VC  
Filename D3-117VC  
Location VISO  
Elevation 0 Reference Ground Surface

RESIST FLUIDO (ohm-m) TEMPERATURA

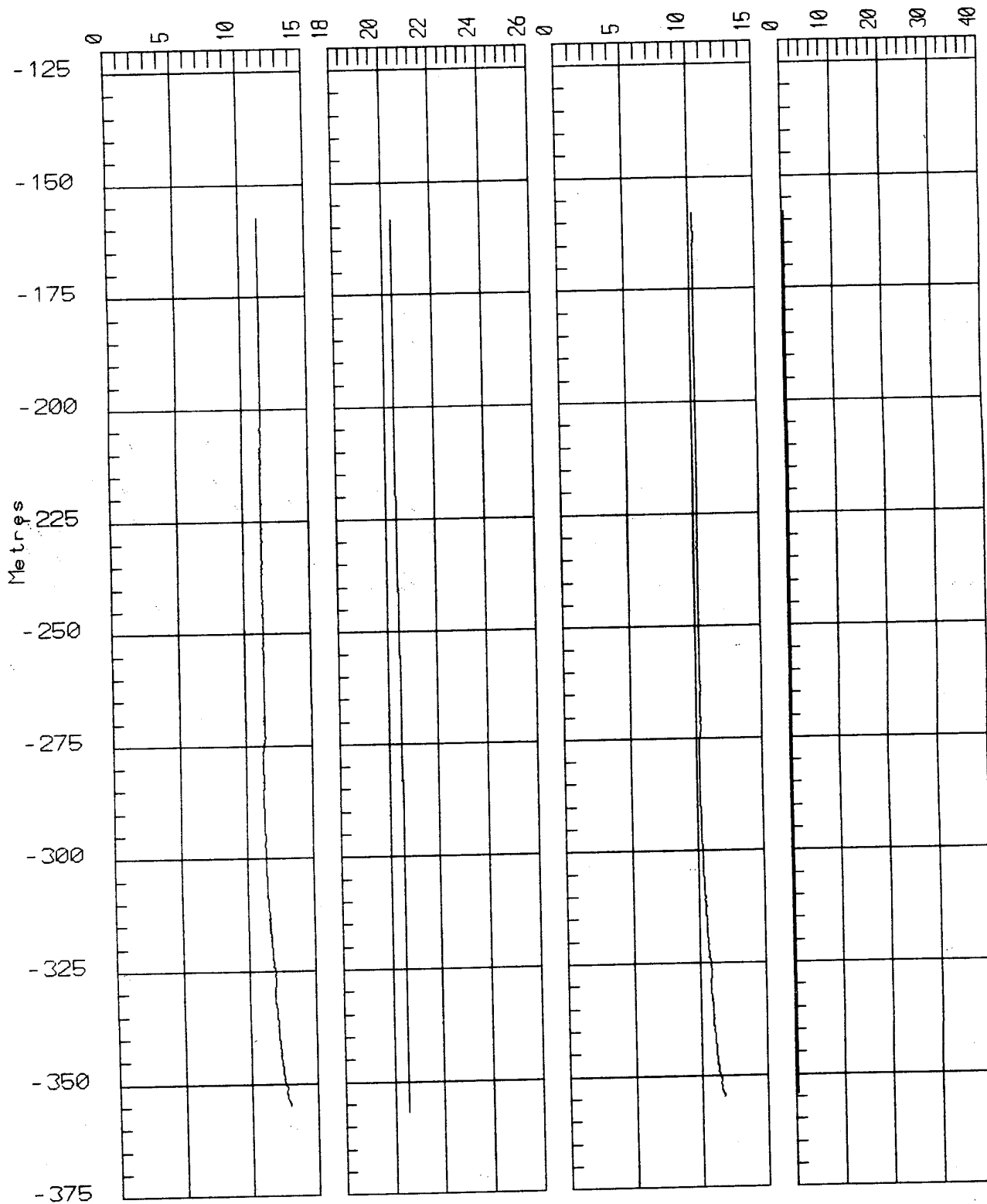
RESISTIVIDAD 25 GRADOS CONCENTRACION G/L





Well name 117-VC  
 Filename D4-117VC  
 Location VIS0  
 Elevation 0 Reference SUPERFICIE DEL TERRENO

RESIST. FLUIDO (ohm-m) TEMPERATURA (grado cent) RESISTIVIDAD 25 grados CONCENTRACION G/L

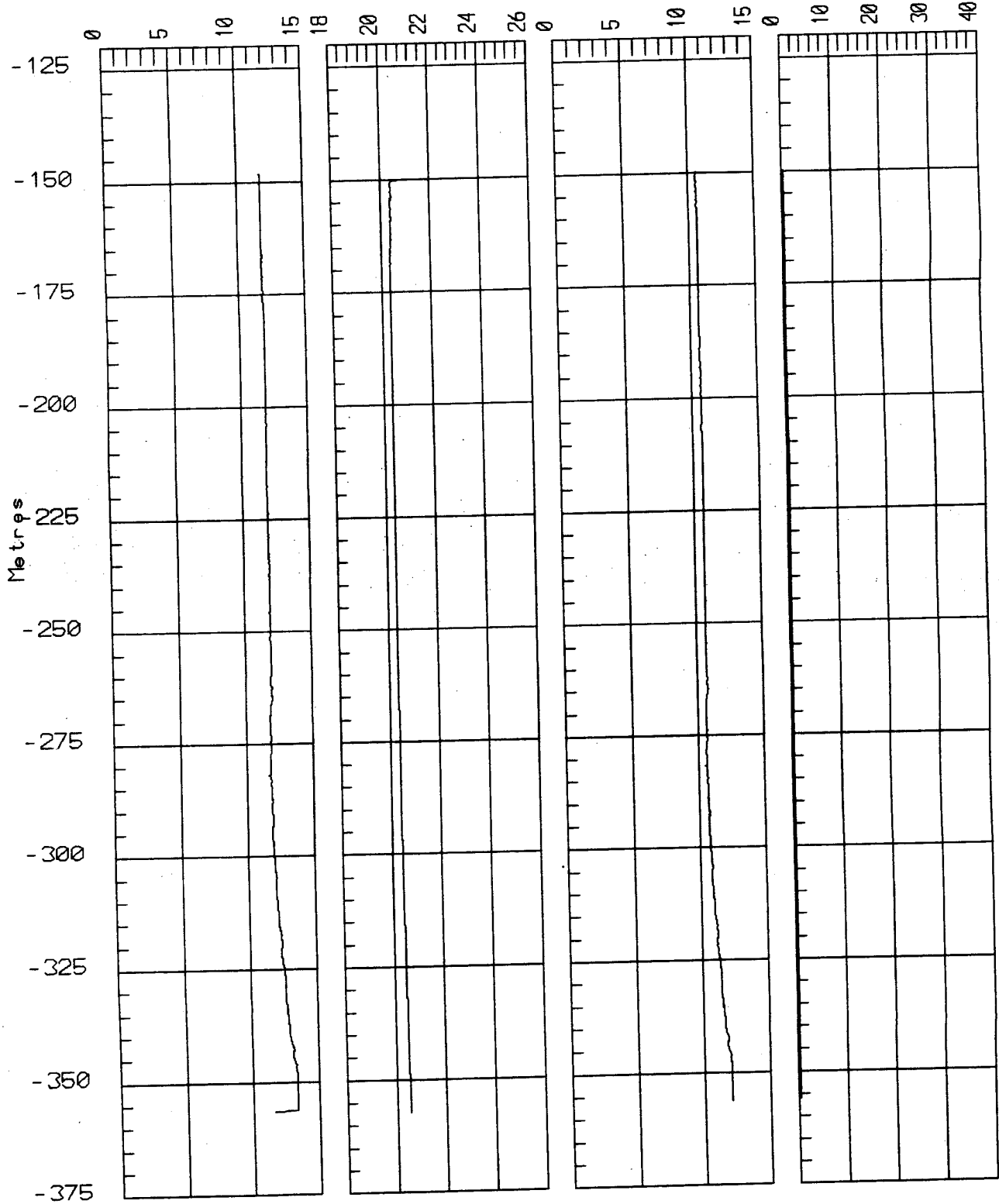


Well name 117-VC  
 Filename D6-117VC  
 Location VISO  
 Elevation 0 Reference Ground Surface

RESIST.FLUIDO


TEMPERATURA

RESISTIVIDAD 25 GRADOS CONCENTRACION G/L



Wellname 63-FE  
 Filename D1-63FE  
 Location VISO  
 Elevation 0 Reference SUPERFICIE DEL TERRENO

RESIST.FLUIDO (ohm-m) TEMPERATURA (grado cent) RESISTIVIDAD 25 GRADOS CONCENTRACION

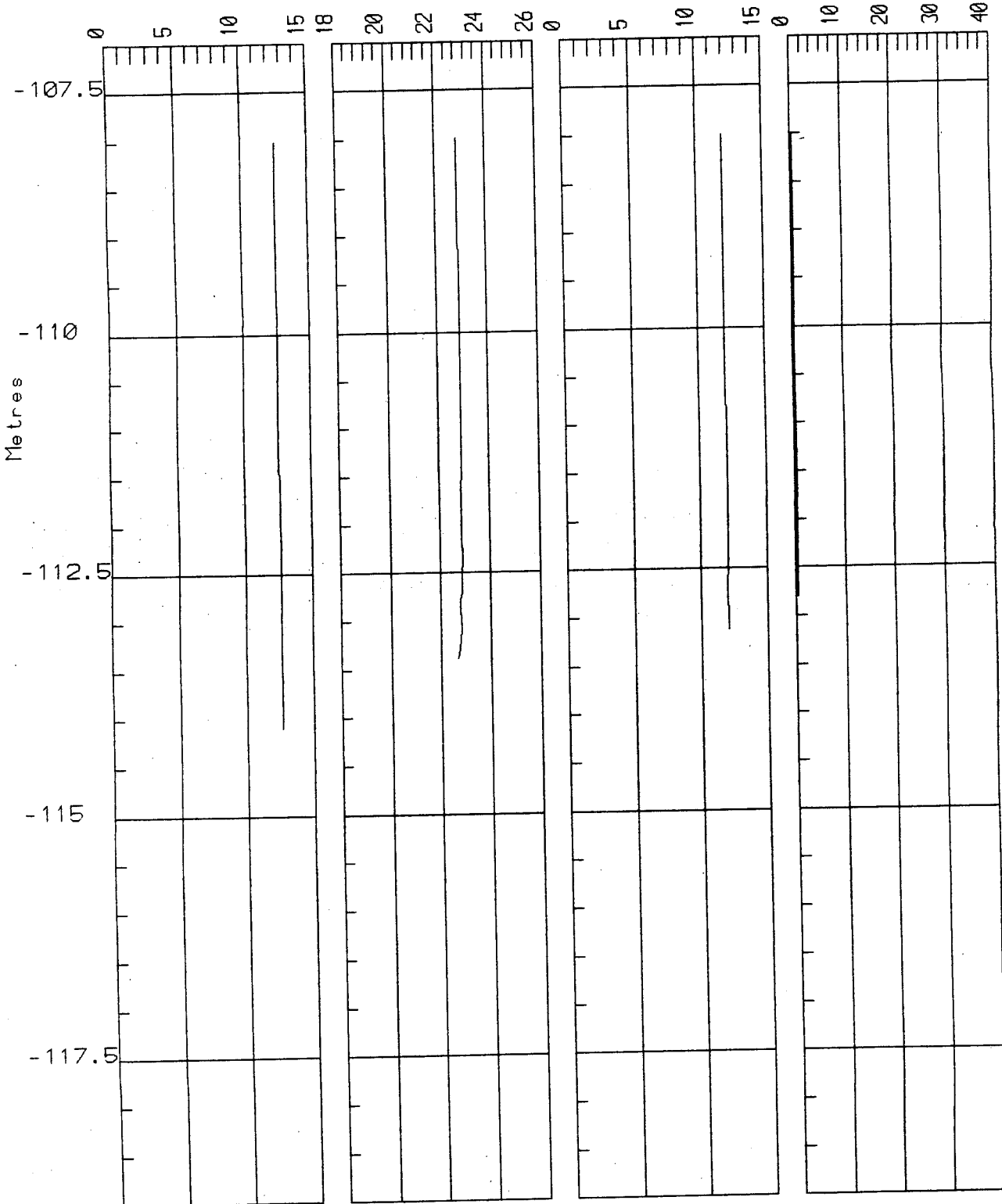


Wellname 63-FE  
Filename D2-63FE  
Location VISO  
Elevation 0 Reference Ground Surface

RESIST.FLUIDO

TEMPERATURA


RESISTIVIDAD 25 GRADOS CONCENTRACION G/L



Wellname 70-FE  
Filename D3-70FE  
Location VISO  
Elevation 0 Reference Ground Surface

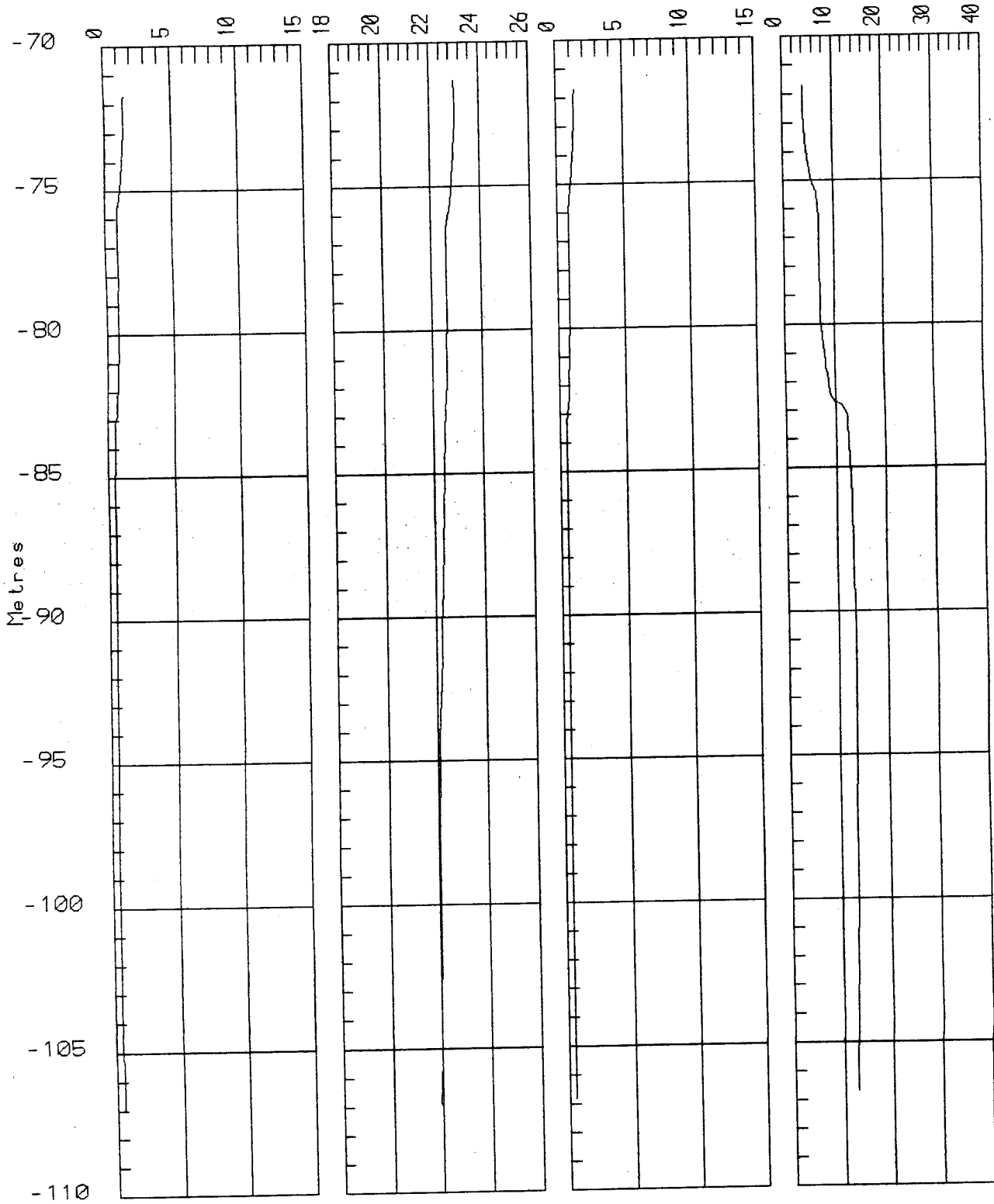
RESIST FLUIDO (ohm-m) TEMPERATURA

RESISTIVIDAD 25 GRADOS CONCENTRACION G/L




Wellname 458-BJ  
Filename D2-458BJ  
Location BALANEGRA  
Elevation 0 Reference SUPERFICIE DEL TERRENO

RESIST. FLUIDO (ohm-m) TEMPERATURA (grado cent) RESISTIVIDAD 25 GRADOS CONCENTRACION G/L



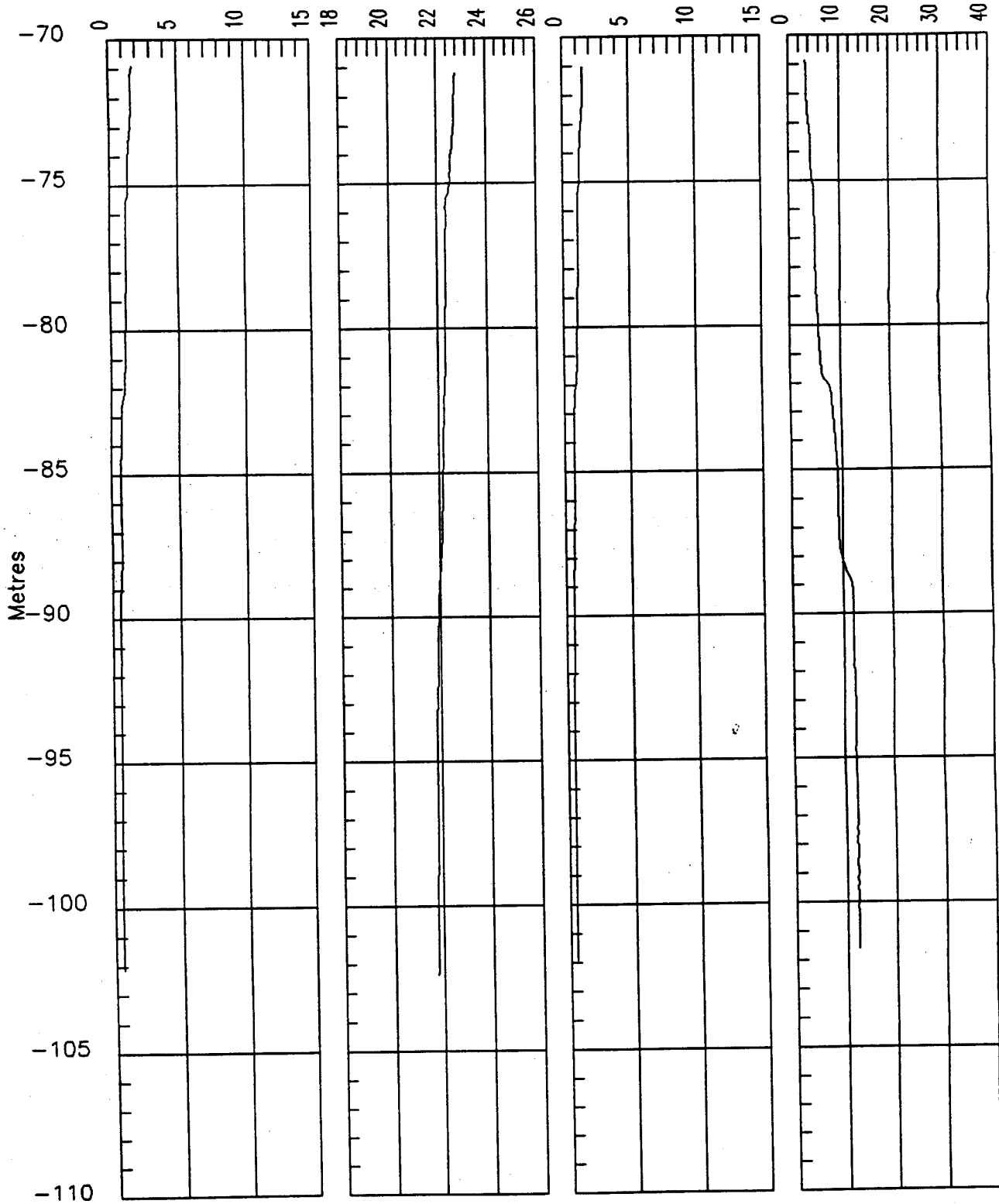
Wellname 458-BJ  
Filename D3-458BJ  
Location **BALANEGRA**  
Elevation 0 Reference SUPERFICIE DEL TERRRENO

RESIST. FLUIDO (ohm-m) TEMPERATURA (grado cent) RESISTMDAD 25 GRADOS CONCENTRACION G/L



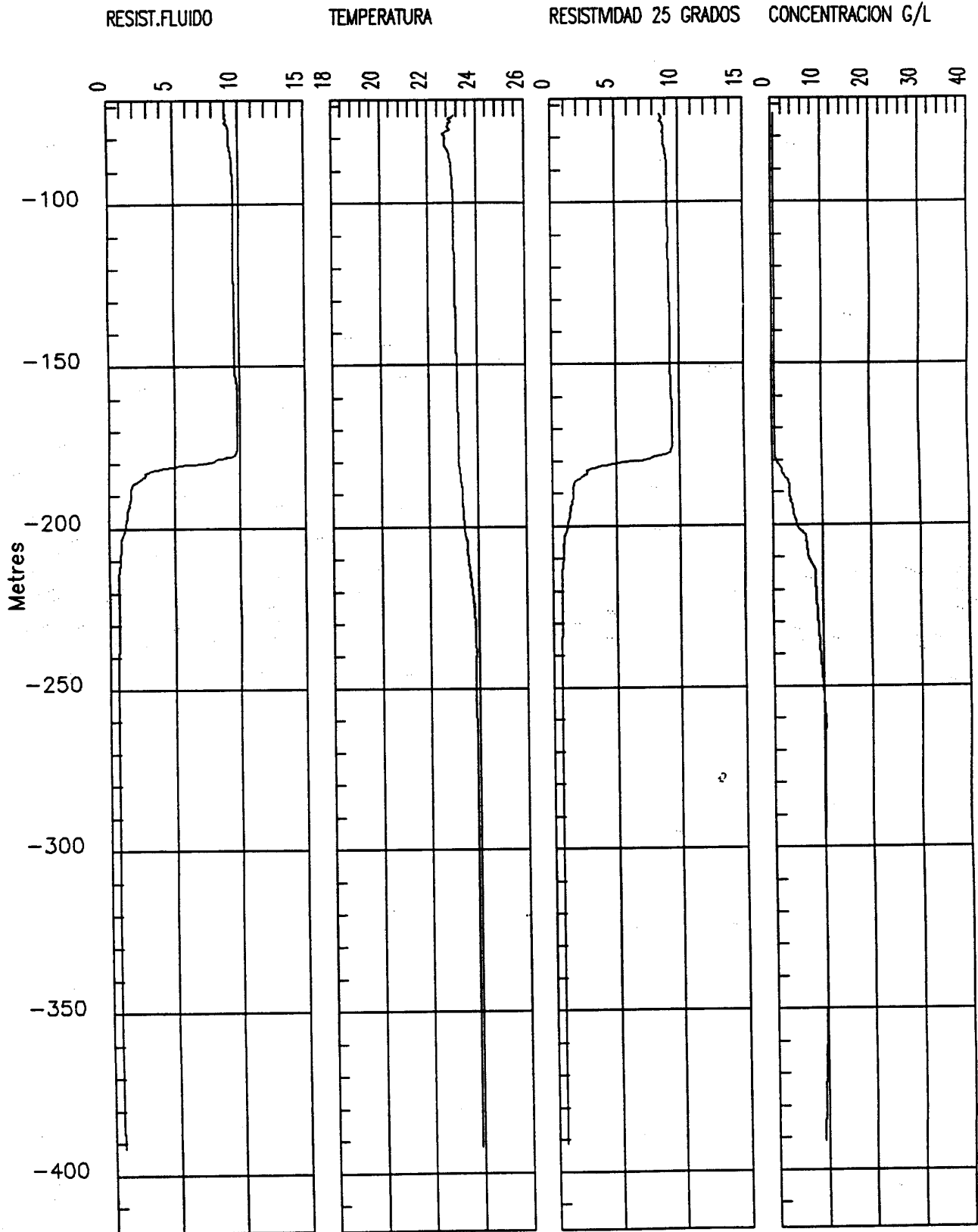
Wellname 458-BJ  
Filename D4-458BJ  
Location **BALANEGRA**  
Elevation 0 Reference SUPERFICIE DEL TERRENO

RESIST. FLUIDO (ohm-m)    TEMPERATURA (grado cent)    RESISTMDAD 25 grados    CONCENTRACION G/L





Wellname 485-BJ  
Filename D2-485BJ  
Location **BALANEGRA**  
Elevation 0 Reference Ground Surface



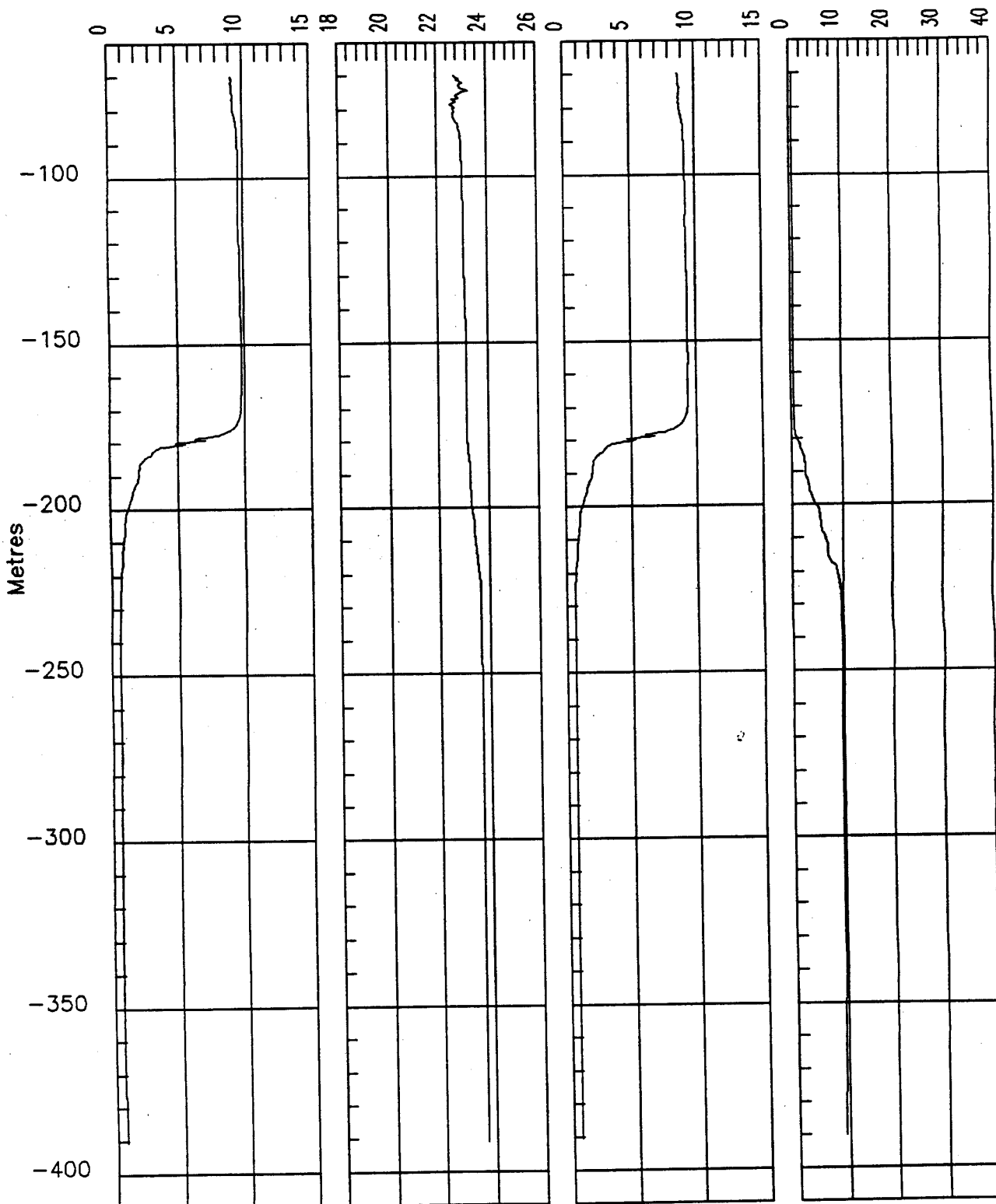
Wellname 485-BJ  
Filename D3-485BJ  
Location **BALANEGRA**  
Elevation 0 Reference Ground Surface

RESIST. FLUIDO

TEMPERATURA

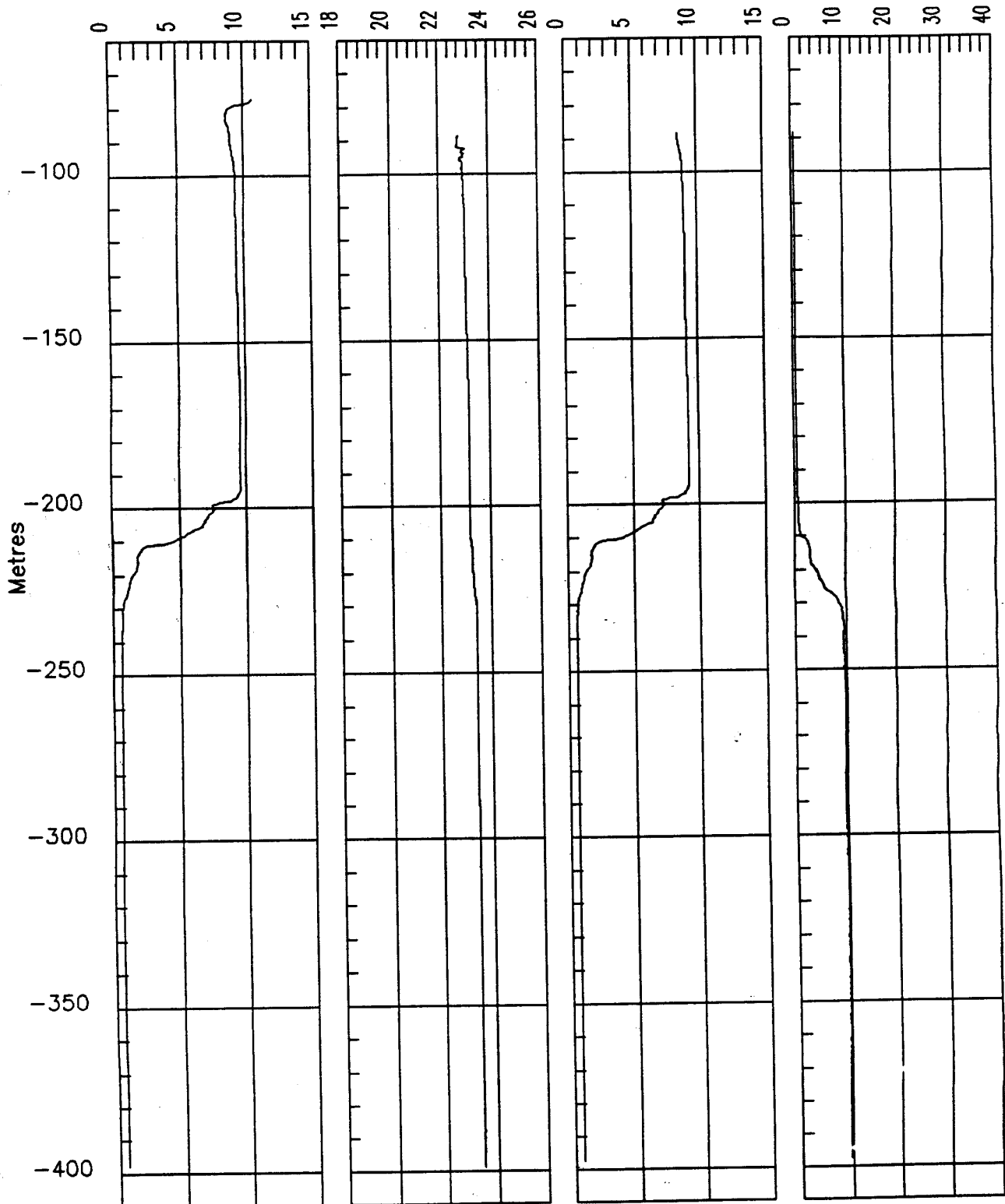
RESISTIDAD 25 GRADOS

CONCENTRACION G/L

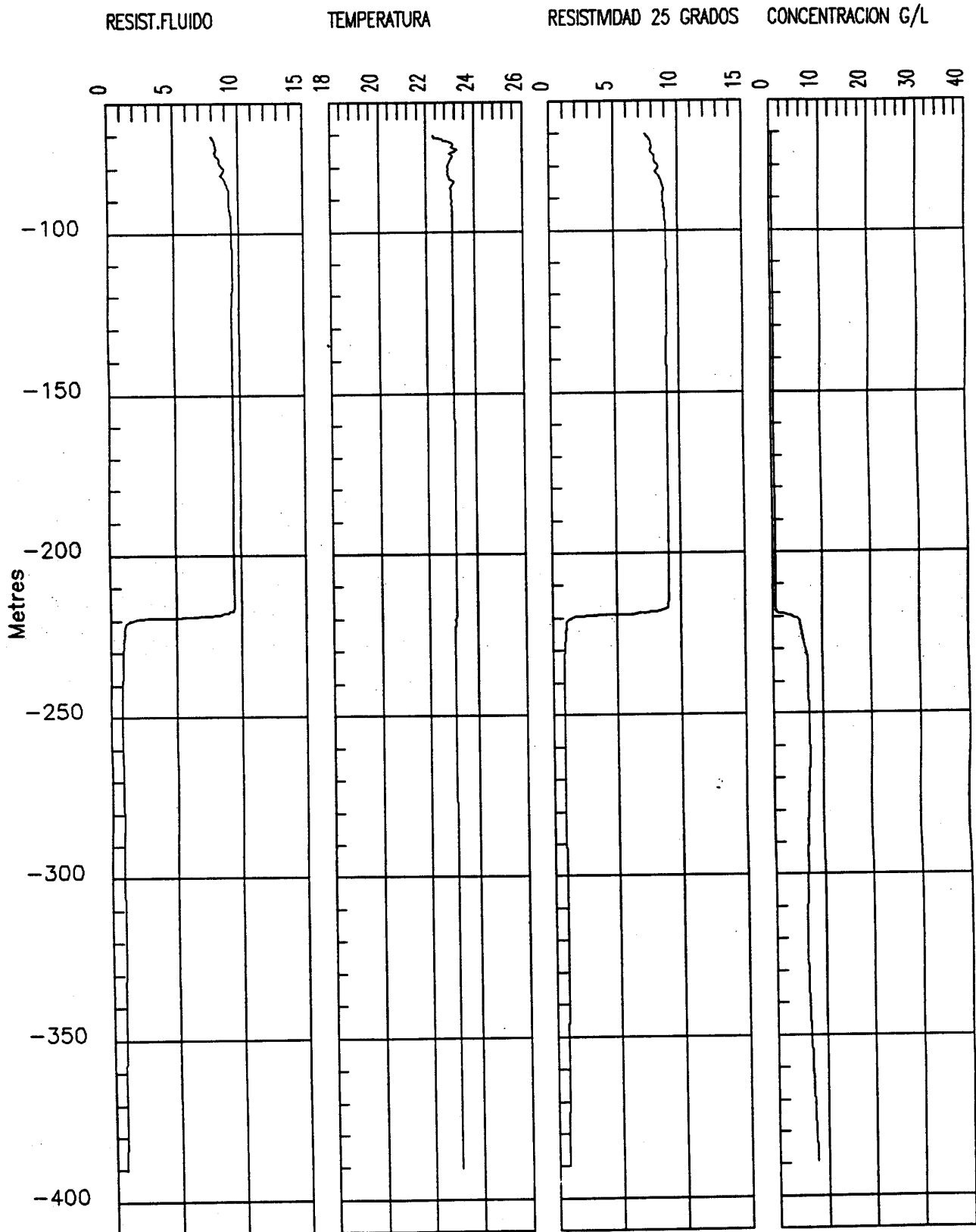


Wellname 485-BJ  
Filename D4-485BJ  
Location BALANEGRA  
Elevation 0 Reference SUPERFICIE DEL TERRENO

RESIST. FLUIDO (ohm-m) TEMPERATURA (grado cent) RESISTMIDAD 25 grados CONCENTRACION G/L

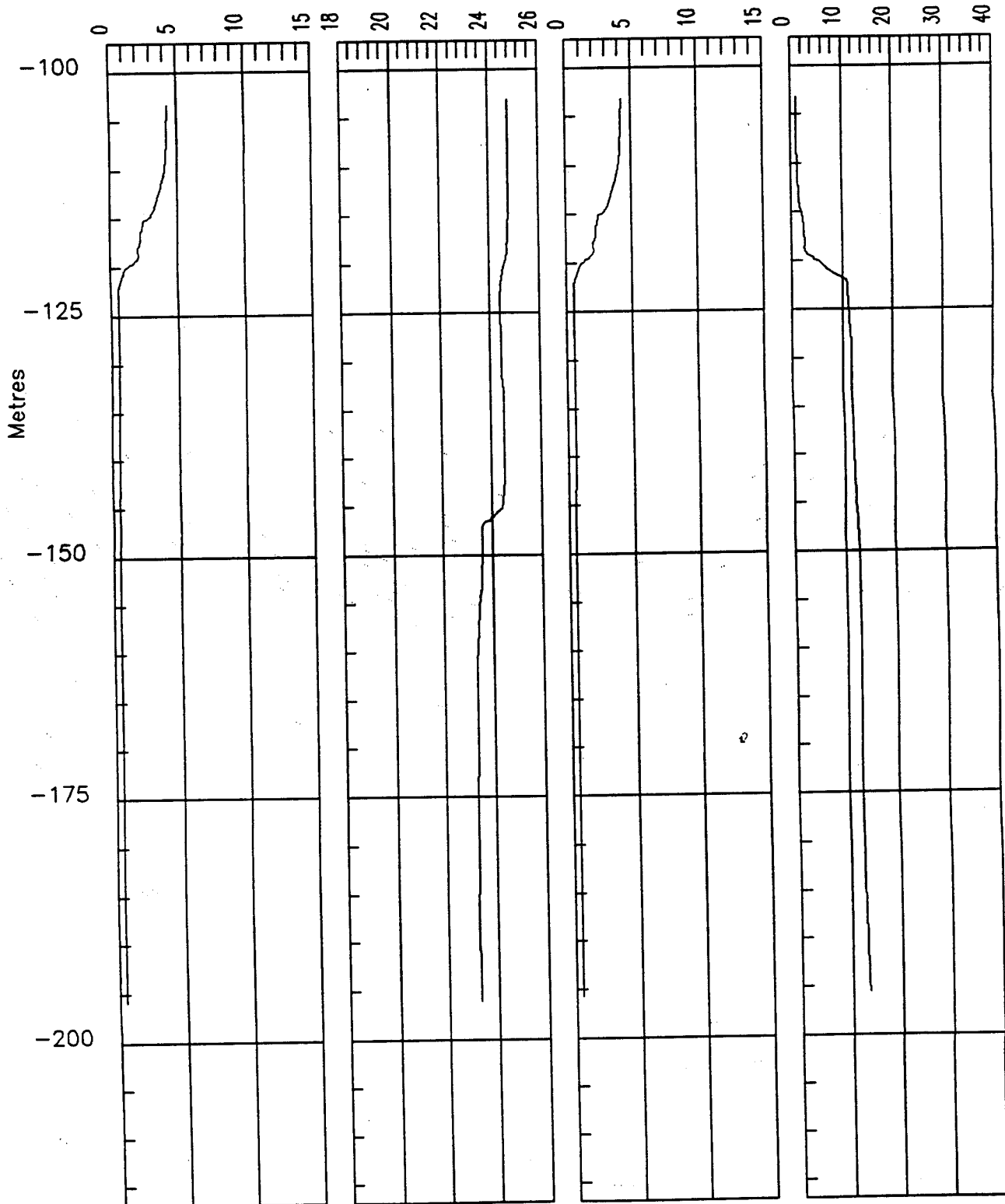


Wellname 485-BJ  
Filename D6-485BJ  
Location **BALANEGRA**  
Elevation 0 Reference Ground Surface



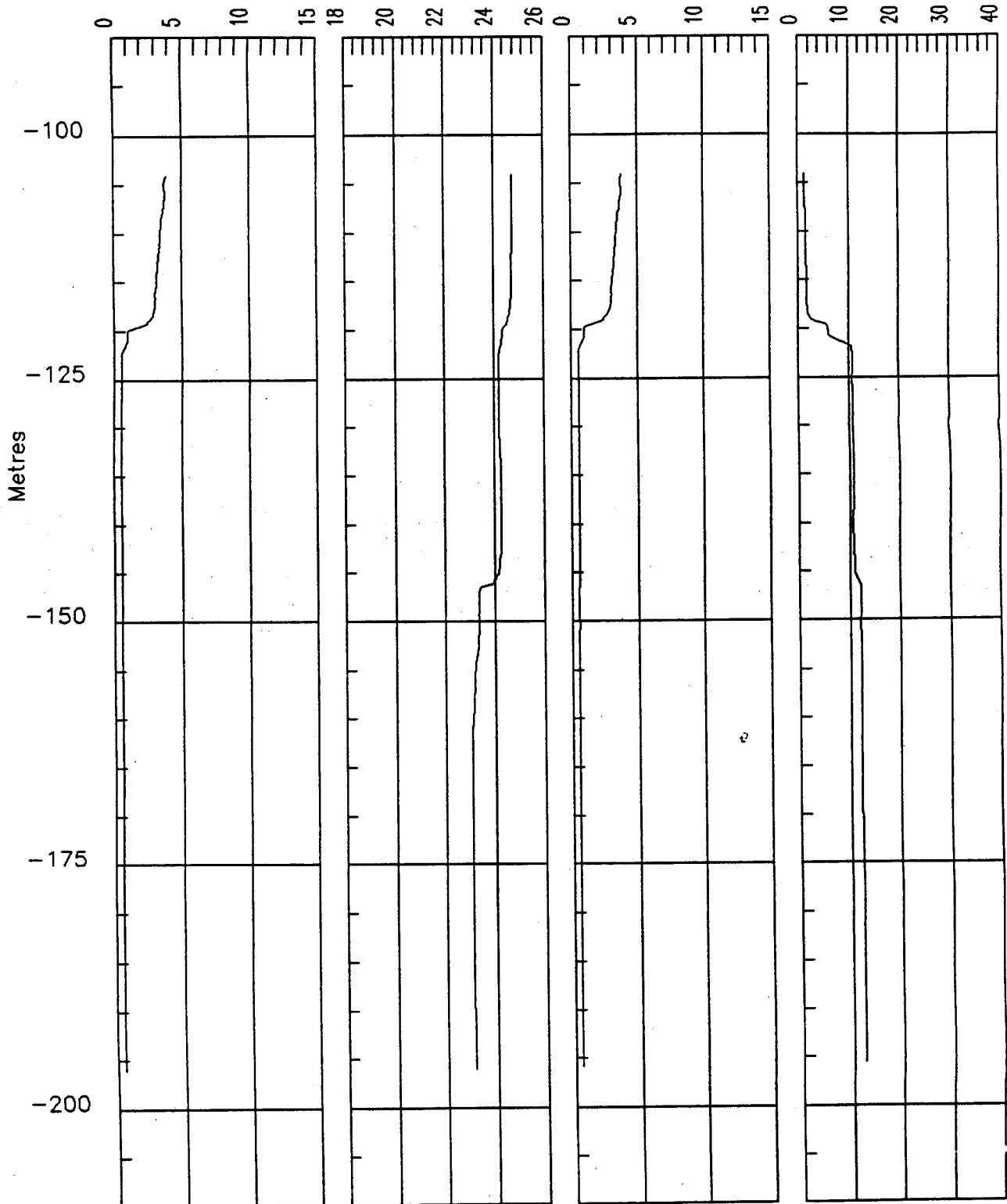
Wellname 486-BJ  
Filename D2-486BJ  
Location **BALANEGRA**  
Elevation 0 Reference Ground Surface

RESIST FLUIDO (OHM-M)    TEMPERATURA    RESISTIDAD 25 GRADOS    CONCENTRACION G/L



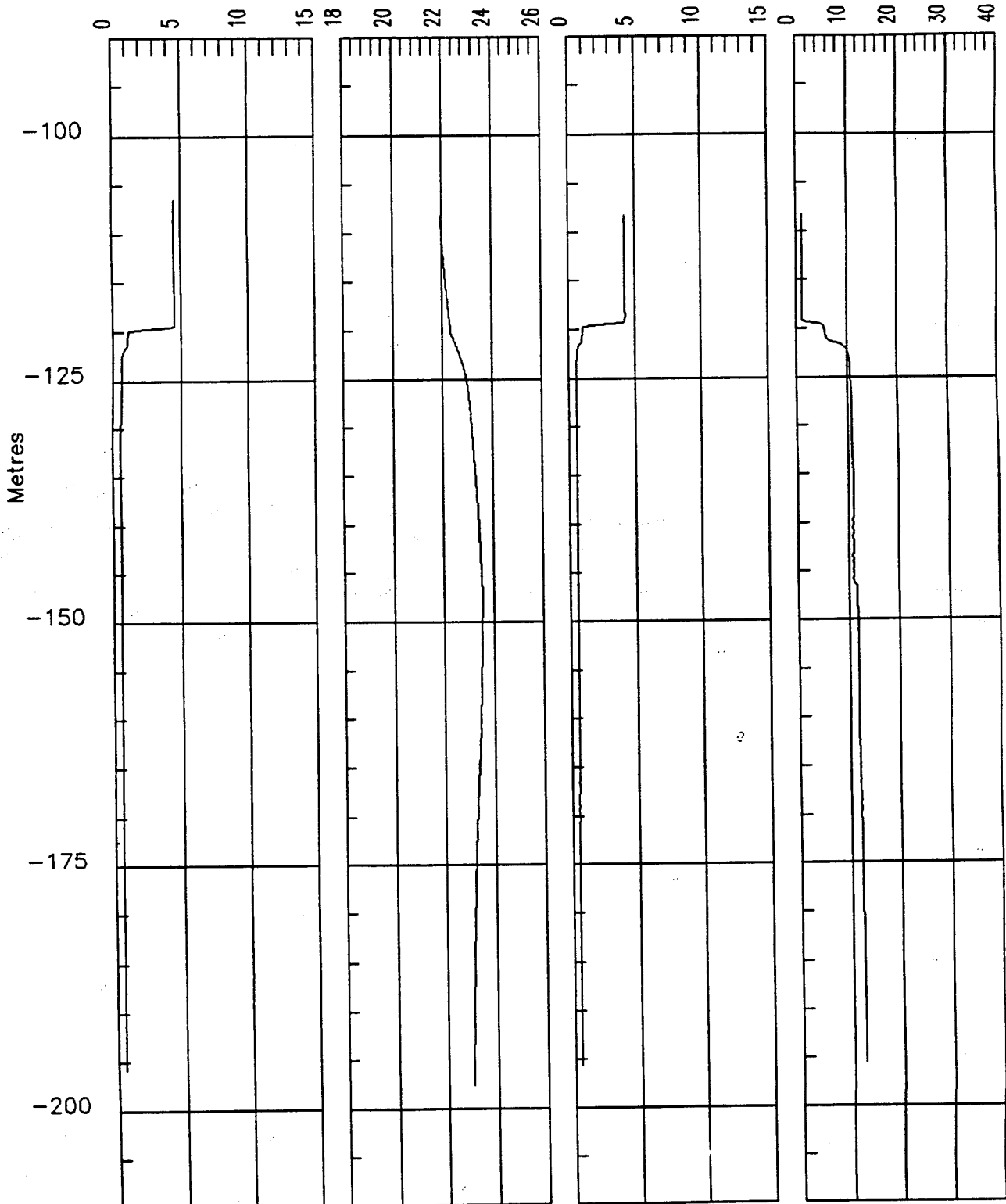
Wellname 486-BJ  
Filename D3-486BJ  
Location **BALANEGRA**  
Elevation 0 Reference Ground Surface

RESIST FLUIDO (ohm-m)    TEMPERATURA    RESISTMDAD 25 GRADOS    CONCENTRACION G/L

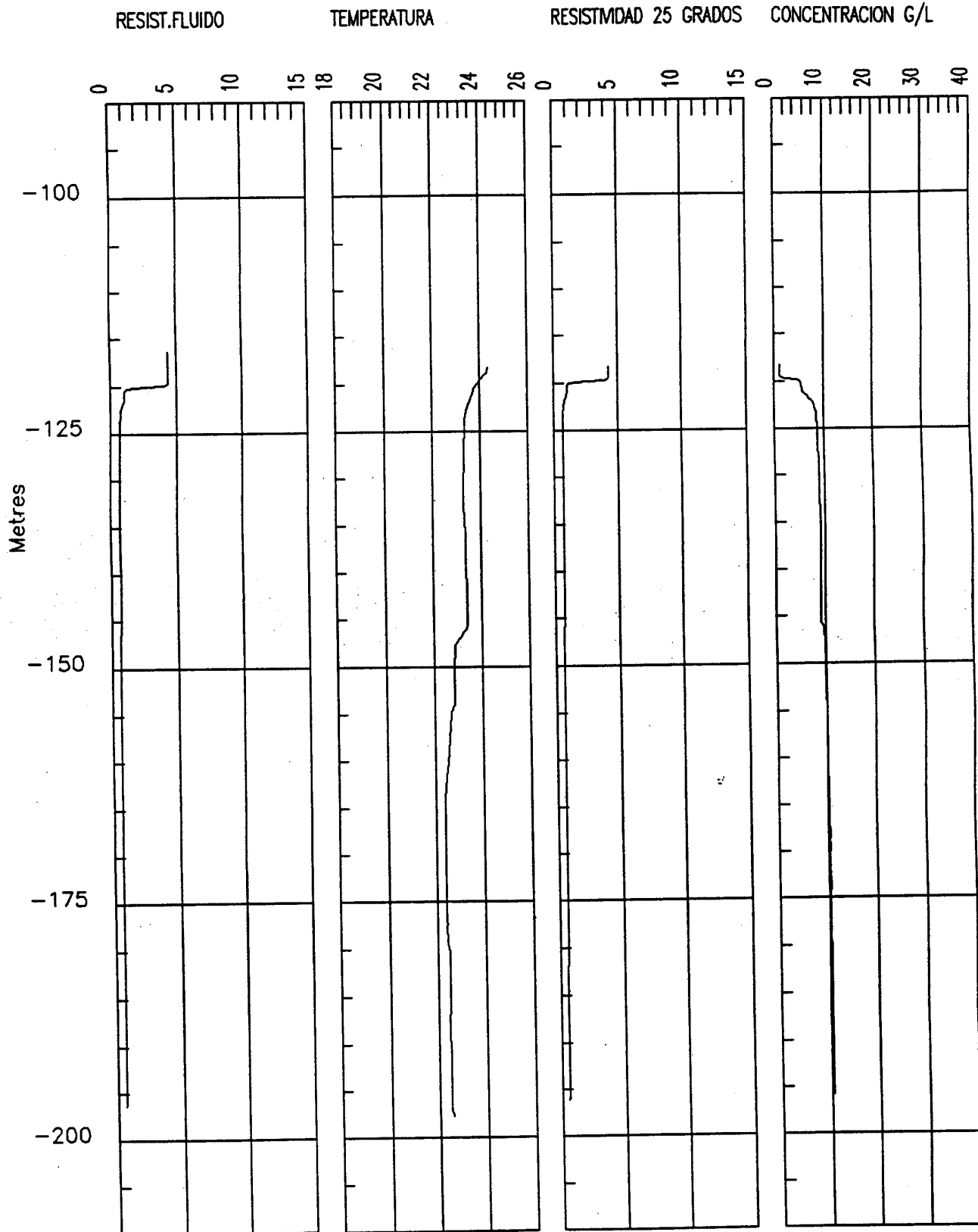


Wellname 486-BJ  
Filename D4-486BJ  
Location **BALANEGRA**  
Elevation 0 Reference SUPERFICIE DEL TERRENO

RESIST. FLUIDO (ohm-m) TEMPERATURA (grado cent) RESISTMDAD 25 grados CONCENTRACION G/L



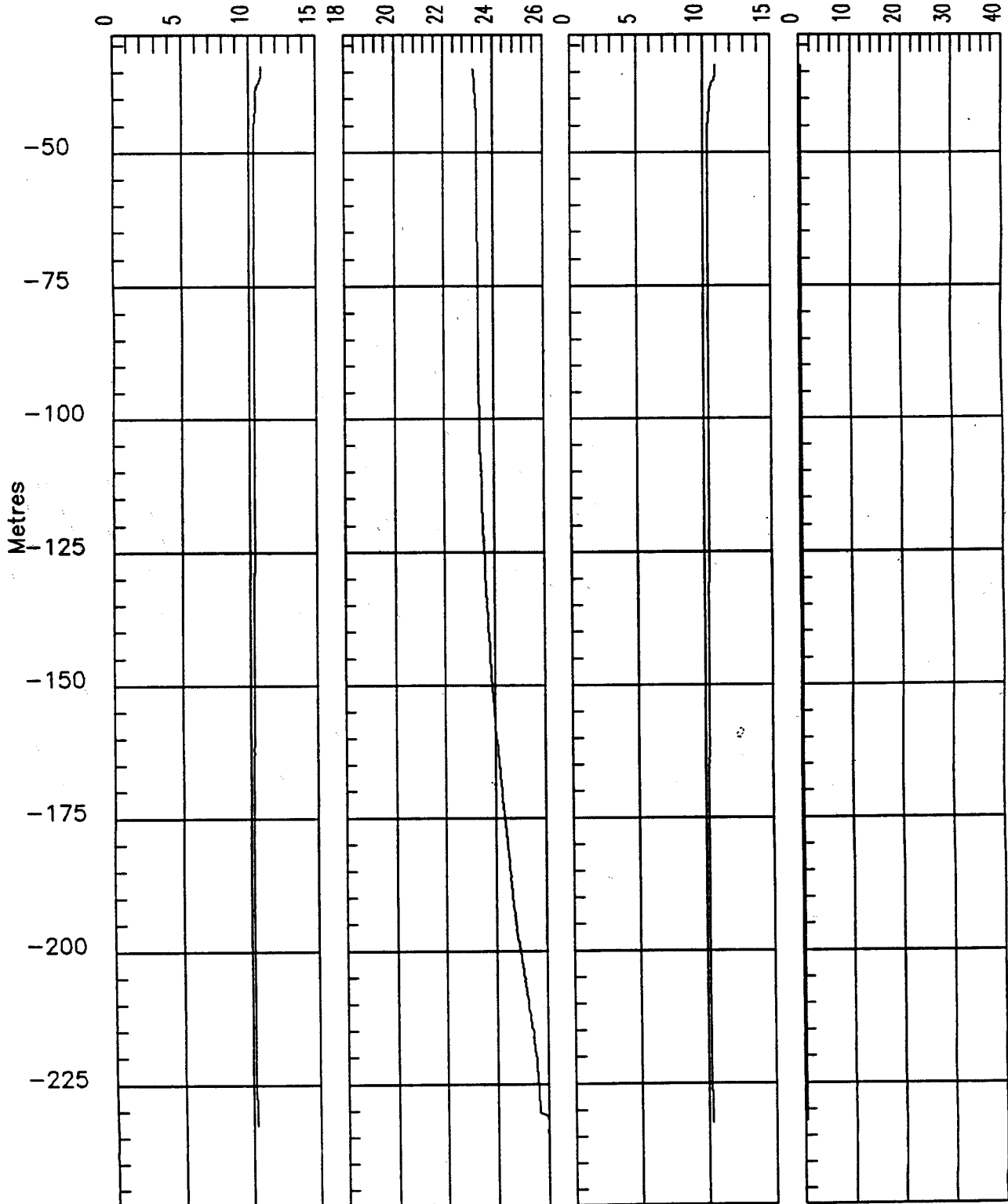
Wellname 486-BJ  
Filename D6-486BJ  
Location **BALANEGRA**  
Elevation 0 Reference Ground Surface





Wellname 506-BJ  
Filename D4-506BJ  
Location **BALANEGRA**  
Elevation 0 Reference SUPERFICIE DEL TERRENO

RESIST. FLUIDO (ohm-m) TEMPERATURA (grado cent) RESISTMIDAD 25 grados CONCENTRACION G/L



Wellname 506-BJ  
Filename D6-506BJ  
Location **BALANEGRA**  
Elevation 0 Reference Ground Surface

